

PLYMOUTH STREET
60 FEET WIDE

1" IRON ROD FOUND
1.2' SOUTHWEST OF PLYMOUTH ST.
BOUNDS, HELD FOR LINE

LOT 94

N.F. RICHARD ROBINSON

9236/240

124.47'
N 67°08'19"E

50.00'
N 17°29'10"W

26.2'

PROPOSED BUILDING

LOT 95

81'

10'

HOUSE

LOT 96

GARAGE

DRIVE WAY

R=293.62'
A=124.82'

LOT 97

S 45°36'55"W
137.71'

1" PIPE FOUND

54.02'

1" PIPE FOUND

S 29°13'23"E

1" PIPE FOUND

S 48°37'24"W
136.06'

LOT 110

122.58'
N 52°17'45"E

N.F. MICHAEL MULKERN

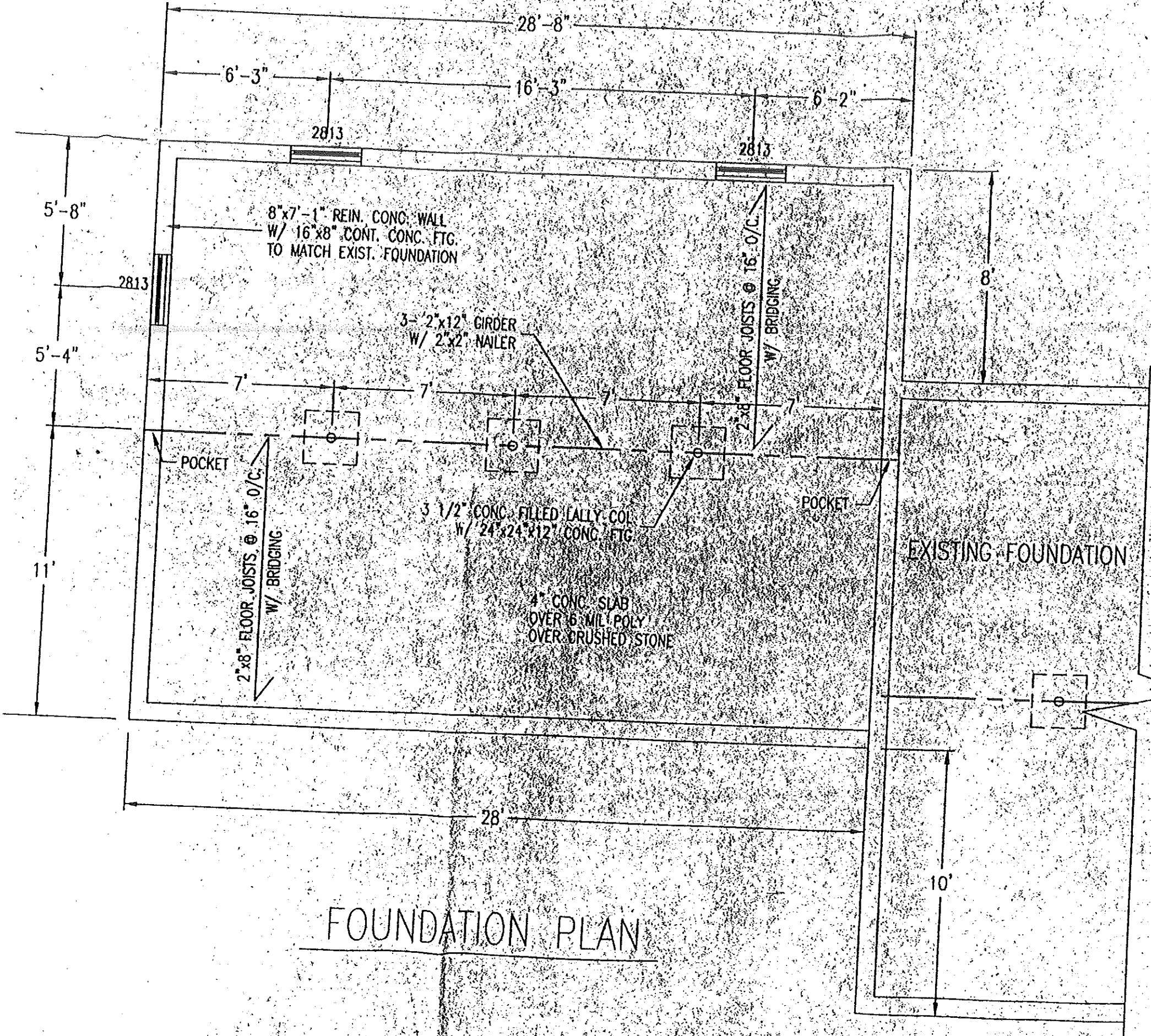
LOT 109

LOT 108

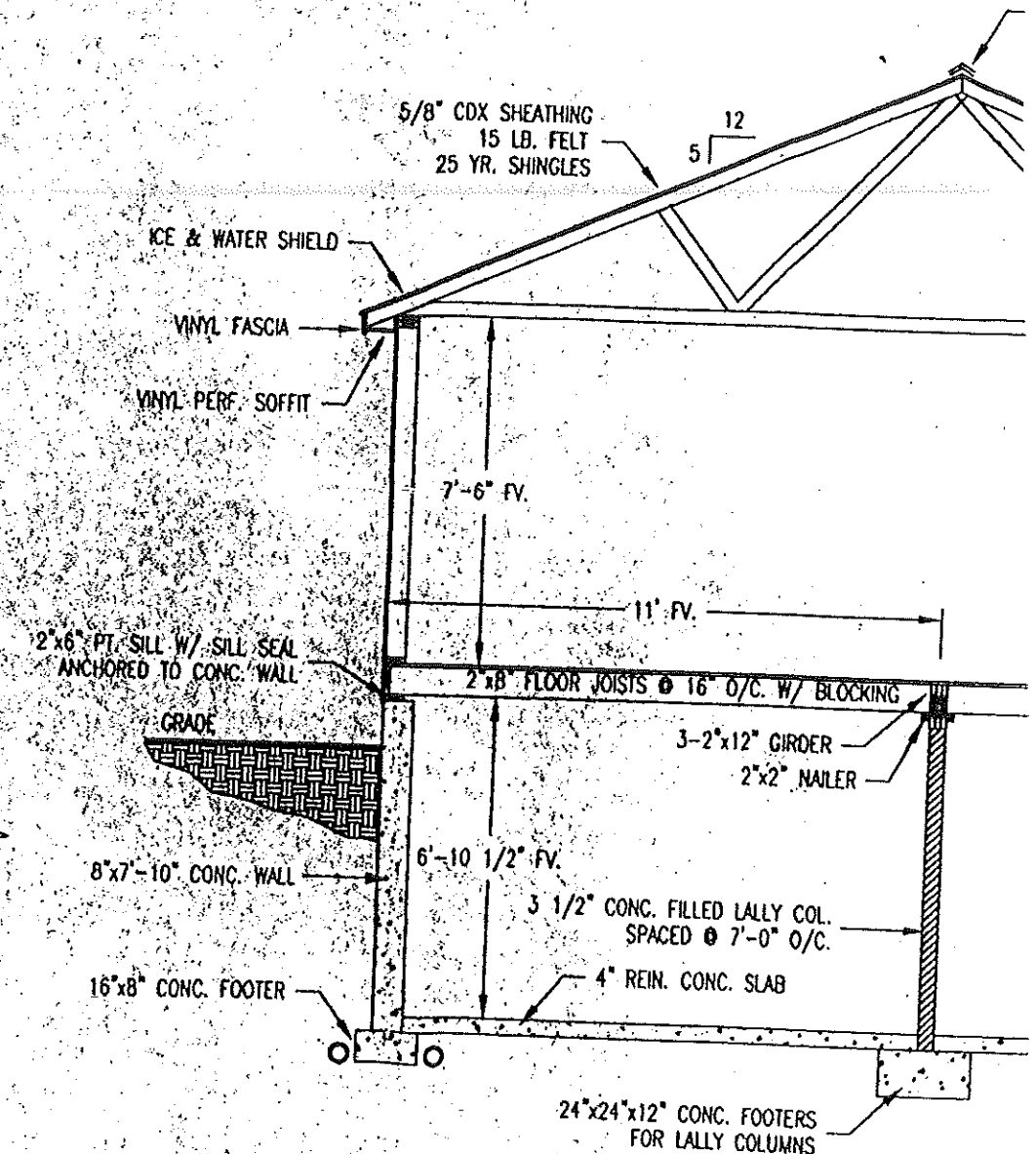
N.F. MICHAEL MULKERN

12646/251

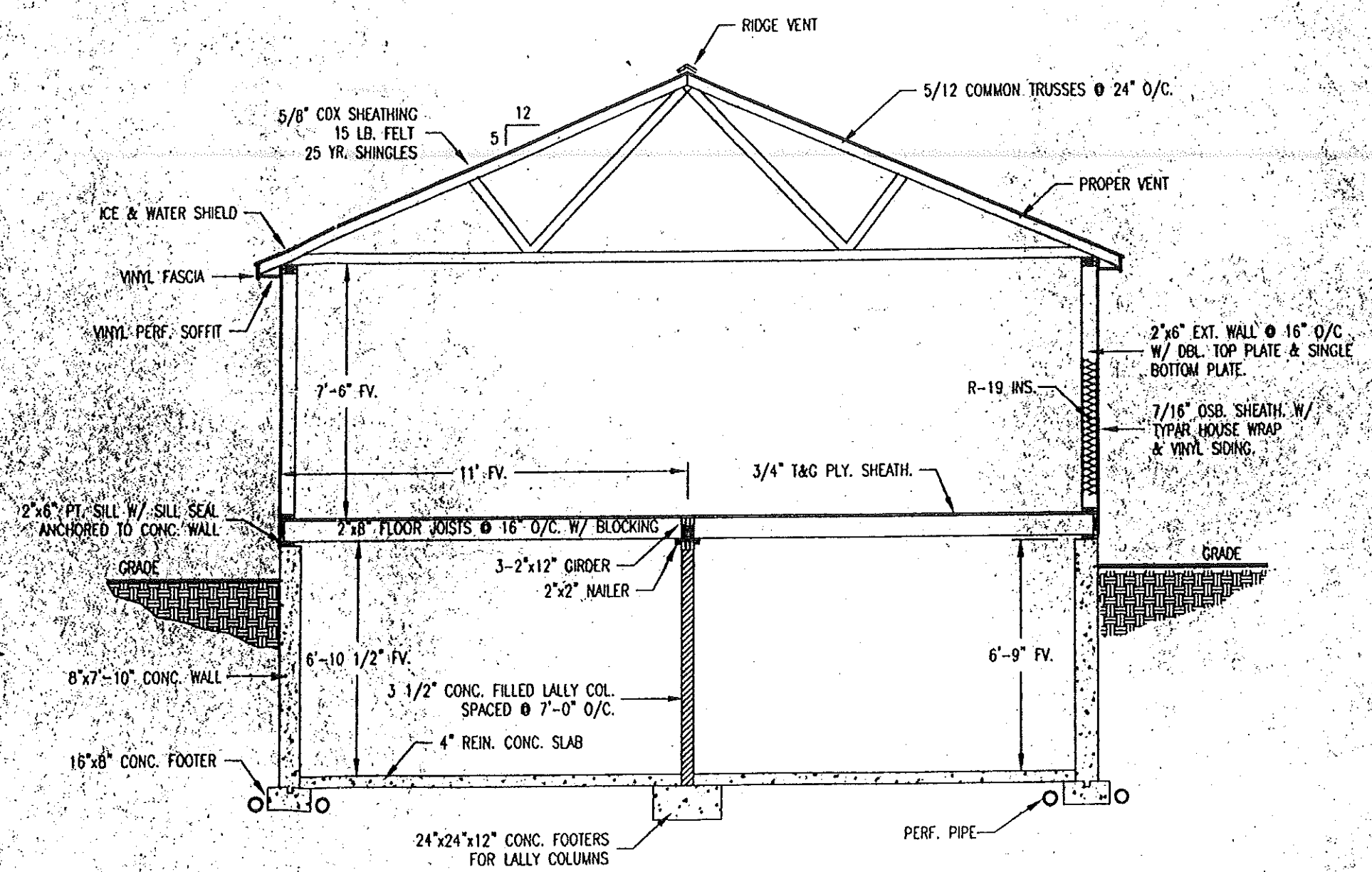

Handwritten notes:
R-3 Zone
25' 15" Rod - 26.2' shown
26' 1" shown
25' 15" shown
26.2' shown
81' shown
81' shown
81' shown



FOUNDATION PLAN



ADDITION SECTION



ADDITION SECTION

PLAN