

SIGN LEGEND

SIGN NUMBER	SIGN DESCRIPTION
1	STOP SIGN R1-1 (30"x30")
2	STOP SIGN R1-1 (18"x18")
3	ALL WAY R1-4 (18"x6")
4	RAIL ROAD CROSSING R15-1 (48"x9")
5	DO NOT ENTER R5-1 (30"x30")
6	ONE WAY R6-1 (36"x12")
7	RESERVED PARKING R7-8 (12"x18")
8	VAN ACCESSIBLE R7-8A (9"x18")
9	CROSSWALK SIGN W11A-2 (30"x30")
10	STREET NAME SIGN D3 (VARIABLE SIZE)
11	NO PARKING ANYTIME R7-1 (12"x18")

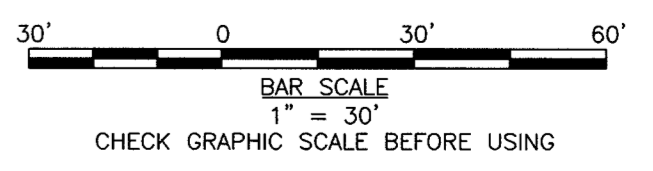
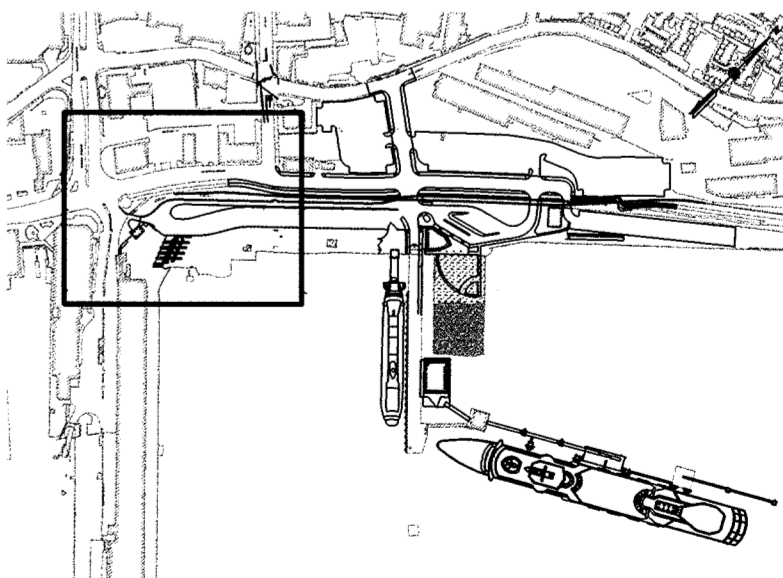
FACILITY SIGNAGE

SIGN NUMBER	SIGN DESCRIPTION
50	FACILITY SIGN (EXIT)
51	FACILITY SIGN (AUTHORIZED VEHICLES)
52	FACILITY SIGN (DROP-OFF/PICK-UP)
53	FACILITY SIGN (15 MINUTE PARKING)
54	FACILITY SIGN (DIRECTIONAL DROP-OFF/EXIT)
55	FACILITY SIGN (DO NOT ENTER)
56	FACILITY SIGN (DIRECTIONAL VEHICLE QUEUE)
57	FACILITY SIGN (DIRECTIONAL VEHICLE QUEUE)
58	FACILITY SIGN (LONG TERM PARKING)
59	FACILITY SIGN (TERMINAL PARKING)
60	FACILITY SIGN (DIRECTIONAL TERMINAL)
61	FACILITY SIGN (DIRECTIONAL TERMINAL)
62	FACILITY SIGN (DIRECTIONAL TERMINAL)
63	FACILITY SIGN (LONG TERM PARKING)
64	FACILITY SIGN (DIRECTIONAL DROP-OFF/PICK-UP)
65	FACILITY SIGN (DIRECTIONAL LARGE VEHICLES)

STRIPING LEGEND

24"SL	24" WIDTH STOP LINE
4"SW	4" WIDTH SOLID WHITE LINE
6"SW	6" WIDTH SOLID WHITE LINE
4"SWLL	4" WIDTH SOLID WHITE LANE LINE
4"DYCL	4" WIDTH DOUBLE YELLOW CENTERLINE
4"DWLL	4" WIDTH DASHED WHITE LANE LINE
8"SWL	8" WIDTH SOLID WHITE LINE
4"SYLL	4" WIDTH SOLID YELLOW LANE LINE
4"BL	4" WIDTH HANDICAP SYMBOL LINES


- NOTE:**
1. PLACEMENT AND EXACT LOCATIONS OF SIGNS IN ROADWAY R.O.W. TO BE COORDINATED WITH CITY D.P.W. OFFICE.
 2. PAVEMENT MARKING (ARROWS AND LETTERING) PER MAINTENANCE STANDARD DETAILS.



MLLW = 0.00 FT = -4.57 FT NGVD 1929 (CITY DATUM)

WOODARD & CURRAN
 Engineering · Science · Operations
 41 Hutchins Drive · Portland, Maine 04102

STATE OF MAINE
 DEPARTMENT OF TRANSPORTATION
 PROJECT NUMBER 009215.00
 PIN 009215.00



PAUL POTTLE
 PROJECT MANAGER
 SIGNATURE
 DATE 1/14/05

DATE	BY	PROJ. MANAGER	DESIGN-DETAILED	CHECKED-REVIEWED	DESIGN-DETAILED	REVISIONS 1	REVISIONS 2	REVISIONS 3	REVISIONS 4	FIELD CHANGES
01/14/05	JBC	PAUL POTTLE	DAS	BES	DAS					

**CITY OF PORTLAND
 OCEAN GATEWAY PHASE 1
 PAVEMENT MARKING AND
 SIGNAGE PLAN - 1**

C210