



Federal Emergency Management Agency

Washington, D.C. 20472

July 17, 2012

MR. KEVIN SMITH
4305 RAINES DRIVE
MOBILE, AL 36609

CASE NO.: 12-01-1840A
COMMUNITY: CITY OF PORTLAND, CUMBERLAND
COUNTY, MAINE
COMMUNITY NO.: 230051

DEAR MR. SMITH:

RE: 1234 Washington Ave -# 437-E-078

This is in reference to a request that the Federal Emergency Management Agency (FEMA) determine if the property described in the enclosed document is located within an identified Special Flood Hazard Area, the area that would be inundated by the flood having a 1-percent chance of being equaled or exceeded in any given year (base flood), on the effective National Flood Insurance Program (NFIP) map. Using the information submitted and the effective NFIP map, our determination is shown on the attached Letter of Map Amendment (LOMA) Determination Document. This determination document provides additional information regarding the effective NFIP map, the legal description of the property and our determination.

Additional documents are enclosed which provide information regarding the subject property and LOMAs. Please see the List of Enclosures below to determine which documents are enclosed. Other attachments specific to this request may be included as referenced in the Determination/Comment document. If you have any questions about this letter or any of the enclosures, please contact the FEMA Map Assistance Center toll free at (877) 336-2627 (877-FEMA MAP) or by letter addressed to the Federal Emergency Management Agency, Engineering Library, 847 South Pickett Street, Alexandria, VA 22304-4605.

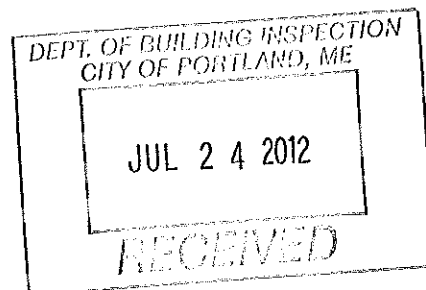
Sincerely,

Luis Rodriguez, P.E., Chief
Engineering Management Branch
Federal Insurance and Mitigation Administration

LIST OF ENCLOSURES:

LOMA DETERMINATION DOCUMENT (REMOVAL)

cc: State/Commonwealth NFIP Coordinator
Community Map Repository
Region





Federal Emergency Management Agency

Washington, D.C. 20472

LETTER OF MAP AMENDMENT DETERMINATION DOCUMENT (REMOVAL)

COMMUNITY AND MAP PANEL INFORMATION		LEGAL PROPERTY DESCRIPTION
COMMUNITY	CITY OF PORTLAND, CUMBERLAND COUNTY, MAINE	A parcel of land, as described in the Warranty Deed, recorded as Document No. 019599, in Book 8745, Page 0074, in the Office of the Register of Deeds, Cumberland County, Maine
	COMMUNITY NO.: 230051	
AFFECTED MAP PANEL	NUMBER: 2300510007C	
	DATE: 12/8/1998	

FLOODING SOURCE: FALL BROOK

APPROXIMATE LATITUDE & LONGITUDE OF PROPERTY: 43.695, -70.285

SOURCE OF LAT & LONG: STREETS & TRIPS 2010

DATUM: WGS 84

DETERMINATION

LOT	BLOCK/ SECTION	SUBDIVISION	STREET	OUTCOME WHAT IS REMOVED FROM THE SFHA	FLOOD ZONE	1% ANNUAL CHANCE FLOOD ELEVATION (NGVD 29)	LOWEST ADJACENT GRADE ELEVATION (NGVD 29)	LOWEST LOT ELEVATION (NGVD 29)
--	--	--	1234 Washington Avenue	Structure (Residence)	X (shaded)	69.3 feet	69.3 feet	--


Special Flood Hazard Area (SFHA) - The SFHA is an area that would be inundated by the flood having a 1-percent chance of being equaled or exceeded in any given year (base flood).


ADDITIONAL CONSIDERATIONS (Please refer to the appropriate section on Attachment 1 for the additional considerations listed below.)

PORTIONS REMAIN IN THE SFHA
STUDY UNDERWAY

This document provides the Federal Emergency Management Agency's determination regarding a request for a Letter of Map Amendment for the property described above. Using the information submitted and the effective National Flood Insurance Program (NFIP) map, we have determined that the structure(s) on the property(ies) is/are not located in the SFHA, an area inundated by the flood having a 1-percent chance of being equaled or exceeded in any given year (base flood). This document amends the effective NFIP map to remove the subject property from the SFHA located on the effective NFIP map; therefore, the Federal mandatory flood insurance requirement does not apply. However, the lender has the option to continue the flood insurance requirement to protect its financial risk on the loan. A Preferred Risk Policy (PRP) is available for buildings located outside the SFHA. Information about the PRP and how one can apply is enclosed.

This determination is based on the flood data presently available. The enclosed documents provide additional information regarding this determination. If you have any questions about this document, please contact the FEMA Map Assistance Center toll free at (877) 336-2627 (877-FEMA MAP) or by letter addressed to the Federal Emergency Management Agency, Engineering Library, 847 South Rickett Street, Alexandria, VA 22304-4605.


 Luis Rodriguez, P.E., Chief
 Engineering Management Branch
 Federal Insurance and Mitigation Administration





Federal Emergency Management Agency

Washington, D.C. 20472

LETTER OF MAP AMENDMENT DETERMINATION DOCUMENT (REMOVAL)


ATTACHMENT 1 (ADDITIONAL CONSIDERATIONS)

PORTIONS OF THE PROPERTY REMAIN IN THE SFHA (This Additional Consideration applies to the preceding 1 Property.)


Portions of this property, but not the subject of the Determination/Comment document, may remain in the Special Flood Hazard Area. Therefore, any future construction or substantial improvement on the property remains subject to Federal, State/Commonwealth, and local regulations for floodplain management.

STUDY UNDERWAY (This Additional Consideration applies to all properties in the LOMA DETERMINATION DOCUMENT (REMOVAL))

This determination is based on the flood data presently available. However, the Federal Emergency Management Agency is currently revising the National Flood Insurance Program (NFIP) map for the community. New flood data could be generated that may affect this property. When the new NFIP map is issued it will supersede this determination. The Federal requirement for the purchase of flood insurance will then be based on the newly revised NFIP map.



This attachment provides additional information regarding this request. If you have any questions about this attachment, please contact the FEMA Map Assistance Center toll free at (877) 336-2627 (877-FEMA MAP) or by letter addressed to the Federal Emergency Management Agency, Engineering Library, 847 South Pickett Street, Alexandria, VA 22304-4605.


Luis Rodriguez, P.E., Chief
Engineering Management Branch
Federal Insurance and Mitigation Administration