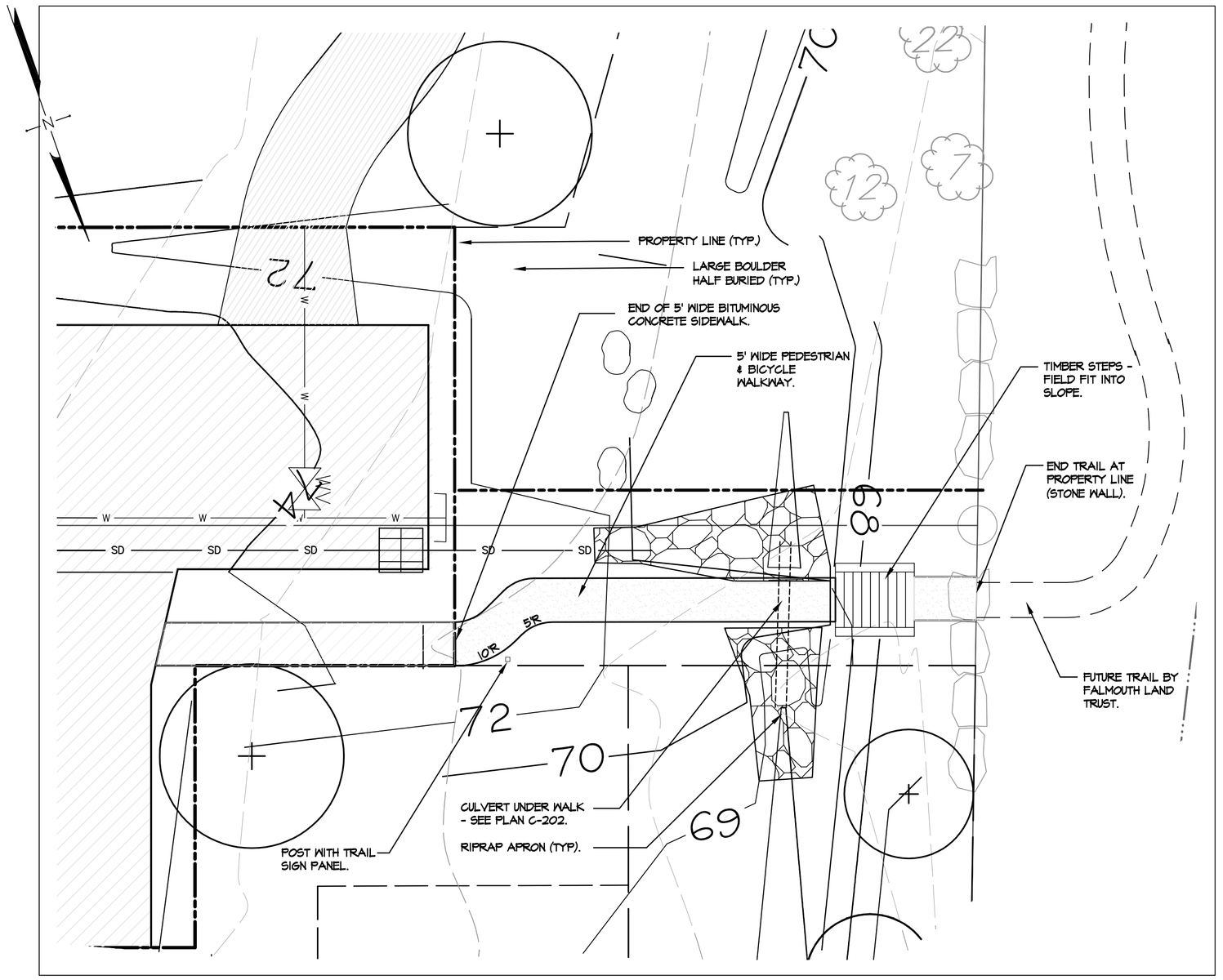

PEDESTRIAN WALKWAY ENLARGEMENT

GRAPHIC SCALE

10 0 5 10 20 40

(IN FEET)
1 inch = 10 ft.

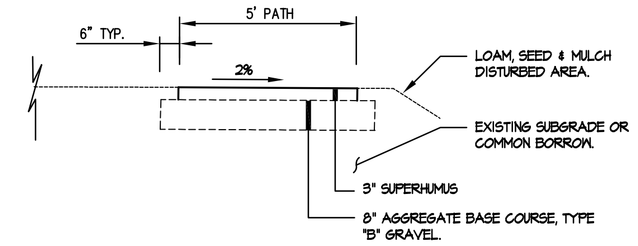

NOTES:

1. COMPACT BASE GRAVEL.
2. REMOVE ALL ORGANIC AND OTHER DELETERIOUS MATERIALS PRIOR TO PLACING BORROW OR SUB-BASE GRAVEL.

1 PEDESTRIAN WALKWAY

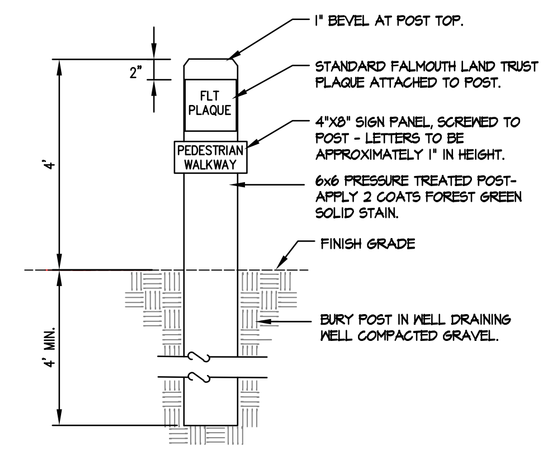

2 SIGNAGE

SCALE: N.T.S.

NOTE:
ALL TIMBER TO BE 6"X8" PRESSURE TREATED.

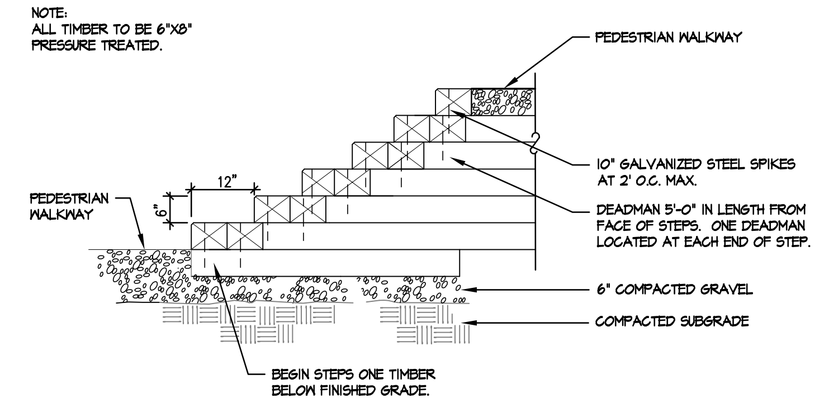

3 TIMBER STEPS (FIELD FIT AS REQUIRED)

SCALE: -

REV.	DATE	STATUS	BY	CHKD.	APPD.	REV.	DATE	STATUS	BY	CHKD.	APPD.
A	4/11/13	ISSUED PER CITY OF PORTLAND CONDITION OF APPROVAL	DEPT.	PBB	PBB						

LICENSED LANDSCAPE ARCHITECT
PETER B. BIEGEL
No. 2824
STATE OF MAINE
4/11/13

LAND DESIGN SOLUTIONS
LAND PLANNING, SITE PLANNING & LANDSCAPE ARCHITECTURE
P.O. Box 316, 160 Longwoods Road, Cumberland, ME 04081 tel:(207) 934-1717

CLIENT:
TPO PROPERTIES, LLC
30 LEDGEWOOD DRIVE, FALMOUTH, MAINE 04104

DESIGN: PBB
DRAWN: DEPT.
CHKD: PBB
DATE: MAY 2012
SCALE: AS NOTED

OLD BARN ESTATES
1062 OCEAN AVENUE, PORTLAND, MAINE

PEDESTRIAN WALKWAY SKETCH

PROJ. NO. –
REV. A
DWG. NO. SKC-1

Drawing Name: K:\D Drawings\Dwgs\Site Plan | Plot Date / Time: Apr 12, 13 / 8:29 AM