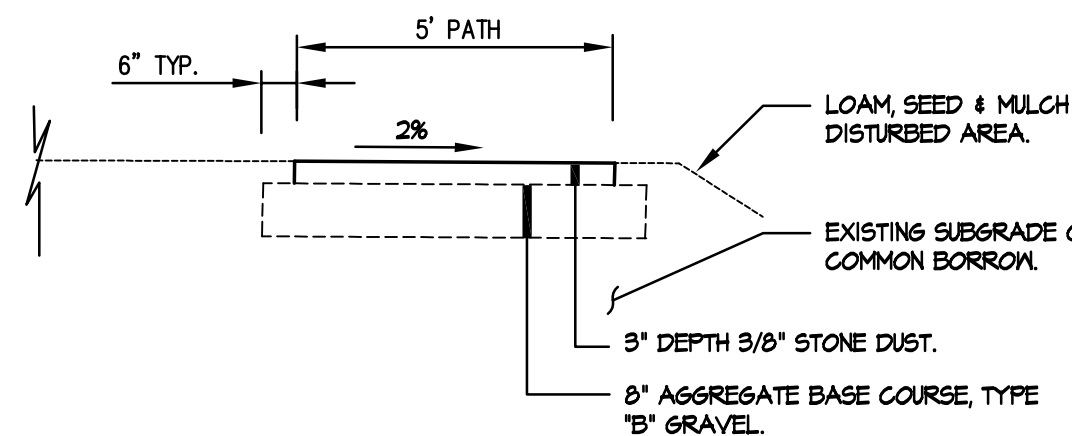
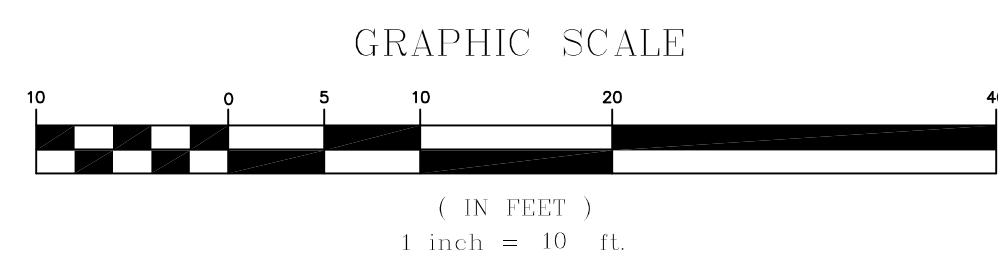
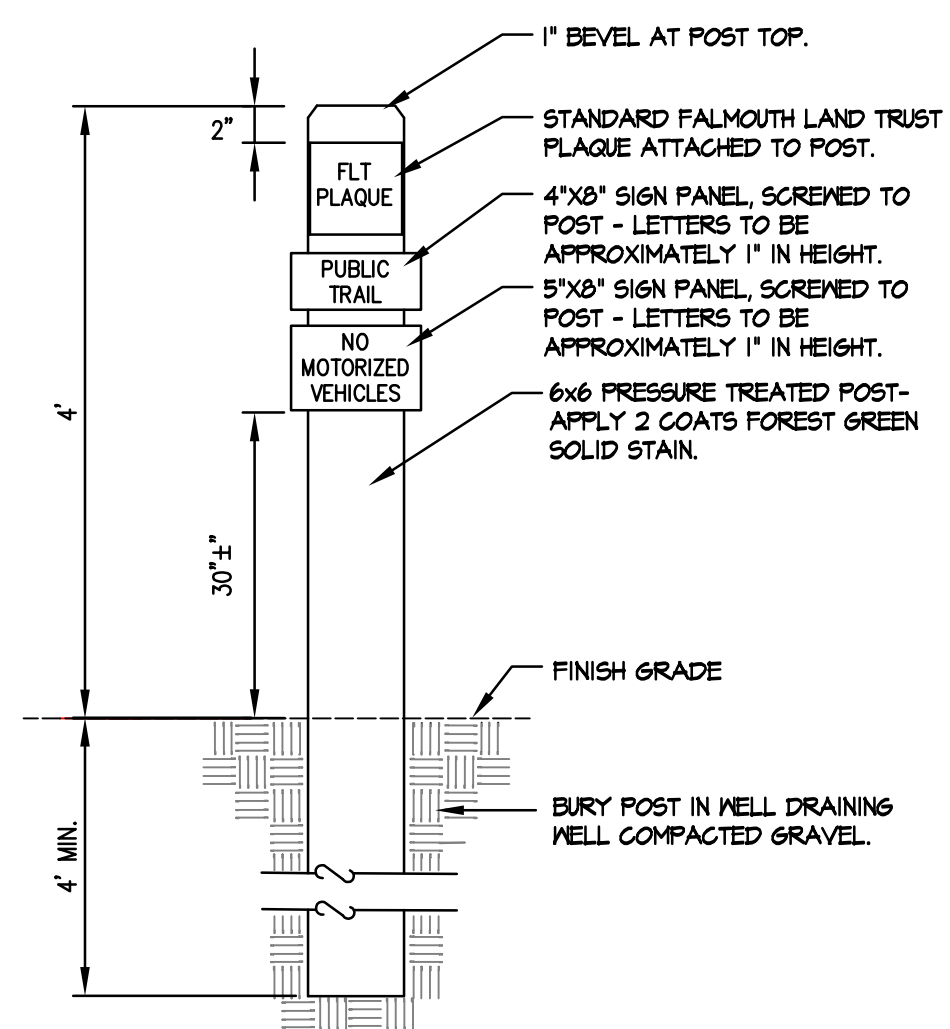


PEDESTRIAN WALKWAY ENLARGEMENT

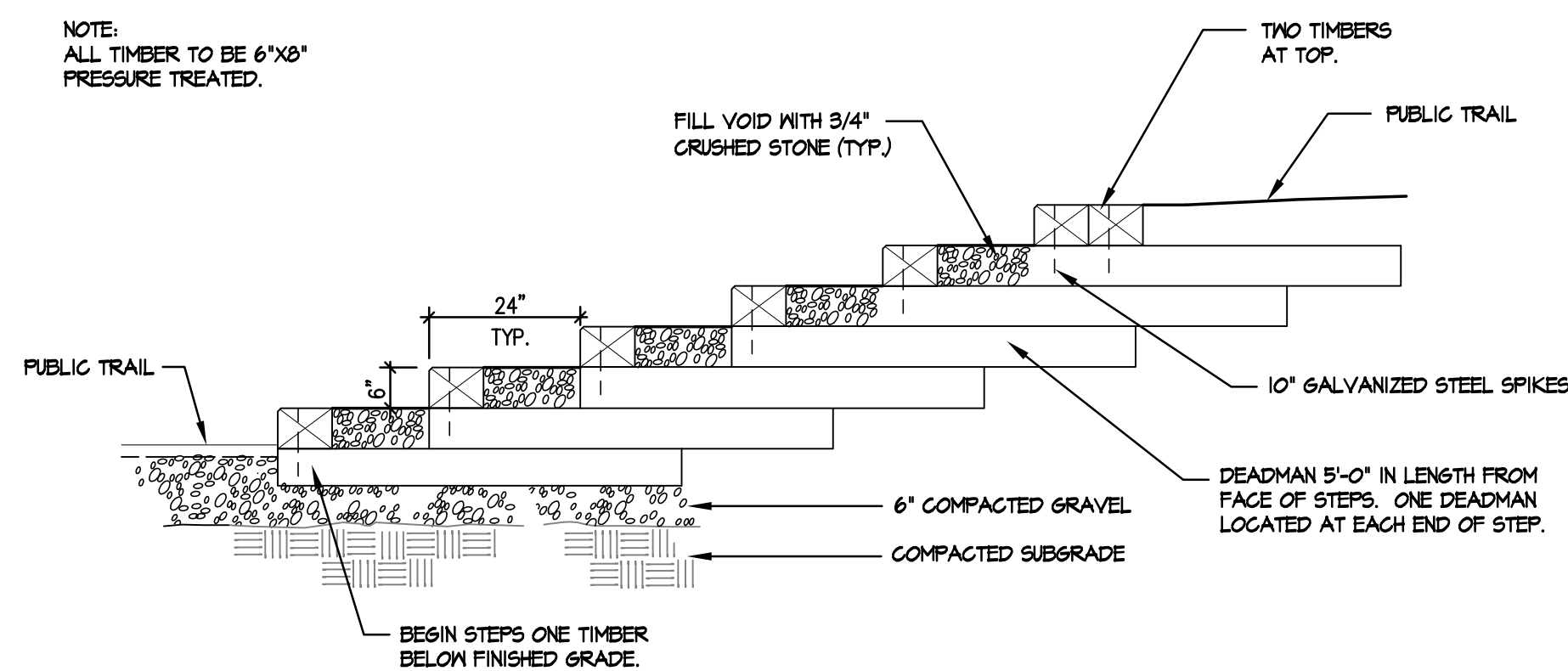


- NOTES:
1. COMPACT BASE GRAVEL.
 2. REMOVE ALL ORGANIC AND OTHER DELETERIOUS MATERIALS PRIOR TO PLACING BORROW OR SUB-BASE GRAVEL.

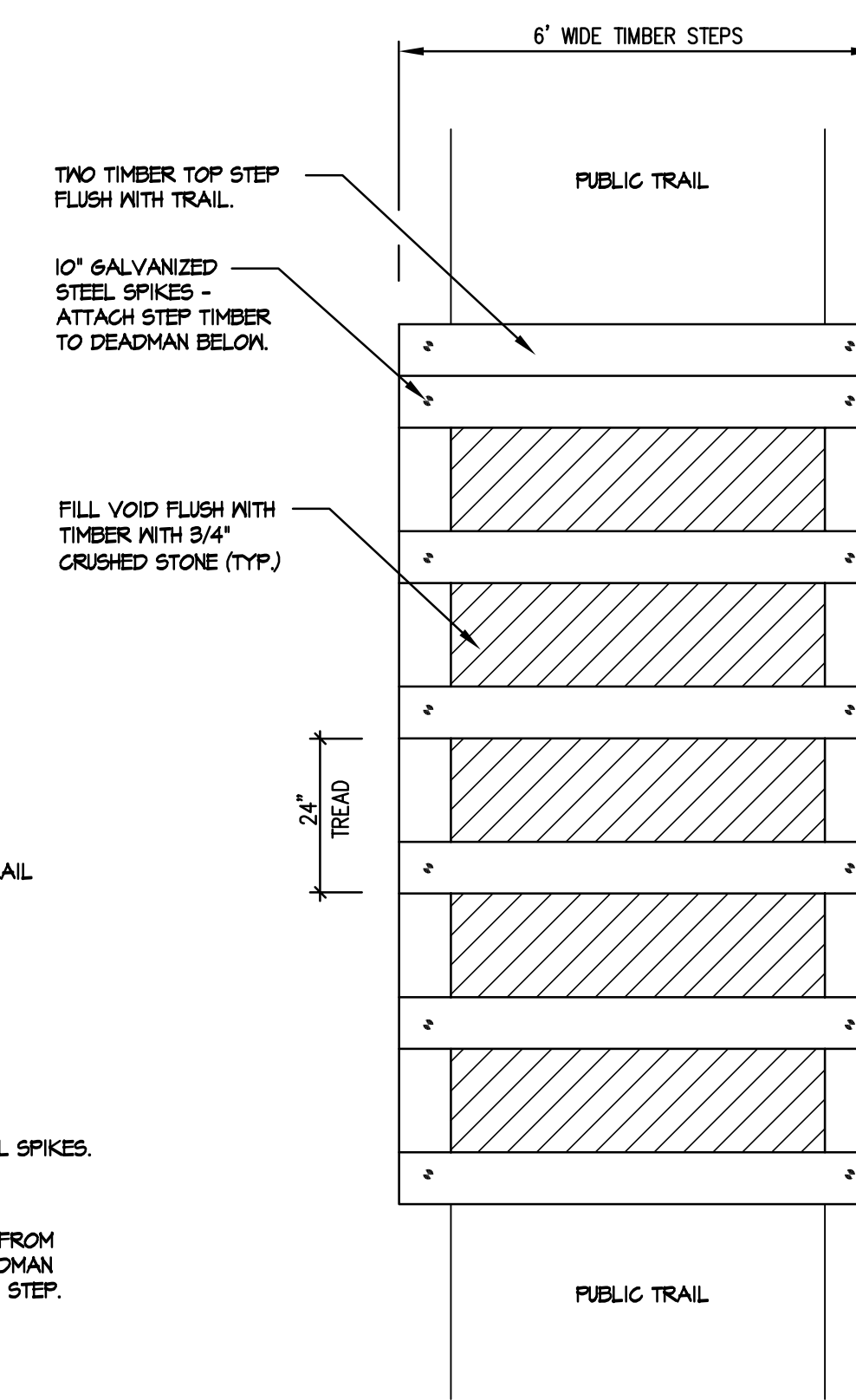
2 PEDESTRIAN WALKWAY



1 SIGNAGE
SCALE: N.T.S.



STEP SECTION




PLAN VIEW

3 TIMBER STEPS (FIELD FIT AS REQUIRED)
SCALE: -

Drawing Name: P:\0_Drawing\Open\DWG_Plan_1\Plan_Site_17.dwg Date: 4/18/13 12:18 PM

REV.	DATE	STATUS	BY	CHKD.	APPD.	REV.	DATE	STATUS	BY	CHKD.	APPD.
B	4/18/13	REVISED PER CITY OF PORTLAND COMMENTS	DEPT.	PBB	PBB						
A	4/11/13	ISSUED PER CITY OF PORTLAND CONDITION OF APPROVAL	DEPT.	PBB	PBB						



LAND DESIGN SOLUTIONS
LAND PLANNING, SITE PLANNING & LANDSCAPE ARCHITECTURE
P.O. Box 316, 160 Longwoods Road, Cumberland, ME 04081 tel: (207) 934-1717
CLIENT: **TPO PROPERTIES, LLC**
30 LEDGEWOOD DRIVE, FALMOUTH, MAINE 04104

DESIGN:	PBB
DRAWN:	DEPT.
CHKD:	PBB
DATE:	MAY 2012
SCALE:	AS NOTED

OLD BARN ESTATES 1062 OCEAN AVENUE, PORTLAND, MAINE	
PEDESTRIAN WALKWAY SKETCH	
PROJ. NO.	
DWG. NO.	SKC-1
REV.	B