

NUM	DELTA	ARC	RADIUS	BEARING	DISTANCE
C1	104°17'25"	54.61'	30.00'	S71°33'30"W	47.37'
C2	15°35'08"	40.80'	150.00'	N27°08'40"E	40.66'
C3	30°21'41"	79.49'	150.00'	N50°07'05"E	78.56'
C4	21°07'40"	55.31'	150.00'	N75°51'47"E	55.00'
C5	16°00'27"	41.91'	150.00'	S85°34'09"E	41.77'
C6	83°04'58"	145.01'	100.00'	N60°33'35"E	132.63'
C7	75°42'34"	39.64'	30.00'	N18°26'30"W	36.82'

- WAIVERS GRANTED:**
- SIDEWALK WAIVER GRANTED FOR A SIDEWALK ALONG THE SOUTH SIDE OF ICE POND DRIVE WITHIN THE 12 LOT SUBDIVISION.
 - SIDEWALK WAIVER GRANTED FOR A SIDEWALK ALONG THE SOUTH SIDE OF LEDGEWOOD DRIVE ON LOTS 13 AND 15.
 - CURBING WAIVER GRANTED FOR CURBING ALONG THE SOUTH SIDE OF ICE POND DRIVE WITHIN THE 12 LOT SUBDIVISION.
 - STREET LIGHTING WAIVER GRANTED TO ALLOW A REDUCTION IN THE NUMBER OF STREET LIGHTS ALONG ICE POND DRIVE TO ONE NEW POLE AND FIXTURE AT THE "DEAD END" OF THE STREET AND ONE NEW POLE AND FIXTURE IN THE VICINITY OF THE FIRE HYDRANT MID WAY ALONG ON ICE POND DRIVE.

- EASEMENTS:**
- EASEMENT #1 UNDERDRAIN SOIL FILTER (LOT 15 OPEN SPACE) GRADING, DRAINAGE AND MAINTENANCE EASEMENT GRANTED TO THE CITY OF PORTLAND AND THE TOWN OF FALMOUTH. BOOK _____ PAGE _____
 - EASEMENT #2 UNDERDRAIN SOIL FILTER (LOT 9) GRADING, DRAINAGE AND MAINTENANCE EASEMENT GRANTED TO THE HOMEOWNERS ASSOCIATION, THE CITY OF PORTLAND AND THE TOWN OF FALMOUTH. BOOK _____ PAGE _____
 - EASEMENT #3 DIVERSION DITCH (LOT 8) GRADING, DRAINAGE AND MAINTENANCE EASEMENT GRANTED TO THE HOMEOWNERS ASSOCIATION, THE CITY OF PORTLAND AND THE TOWN OF FALMOUTH. BOOK _____ PAGE _____
 - EASEMENT #4 20 FOOT WIDE PEDESTRIAN WALKWAY (LOT 9) PUBLIC ACCESS AND MAINTENANCE EASEMENT GRANTED TO THE FALMOUTH LAND TRUST, THE HOMEOWNERS ASSOCIATION AND THE CITY OF PORTLAND. BOOK _____ PAGE _____
 - EASEMENT #5 LEVEL SPREADER (LOT 16 OPEN SPACE & LOT 2) GRADING, DRAINAGE AND MAINTENANCE EASEMENT GRANTED TO THE HOMEOWNERS ASSOCIATION AND THE CITY OF PORTLAND. BOOK _____ PAGE _____
 - EASEMENT #6 DRAINAGE MAINTENANCE EASEMENT (LOT 16 OPEN SPACE) GRANTED TO THE TOWN OF FALMOUTH. BOOK _____ PAGE _____
 - EASEMENT #7 INTRIM PUBLIC ACCESS EASEMENT (ICE POND DRIVE SIDEWALK) GRANTED TO THE CITY OF PORTLAND. BOOK _____ PAGE _____

- CONDITIONS OF APPROVAL:**
- THE APPLICANT SHALL CONVEY THE FEE INTEREST FOR THE NEW STREET TO THE CITY OF PORTLAND, INCLUDING THE SECTION WITHIN THE TOWN OF FALMOUTH, AS PART OF THE PROCESS FOR CITY ACCEPTANCE OF THE STREET; AND
 - THE DEVELOPER SHALL PROVIDE AN INTERIM PUBLIC ACCESS EASEMENT ALONG ICE POND DRIVE AS SOON AS PRACTICAL UNTIL IT IS COMPLETED.
 - THAT THE APPLICANT SHALL CONSTRUCT A CROSSWALK ACROSS LEDGEWOOD DRIVE AS SHOWN IN THE APPROVED PLANS PRIOR TO THE FIRST CERTIFICATE OF OCCUPANCY FOR A SINGLE FAMILY HOME ON ICE POND DRIVE STREET CONSTRUCTION; AND
 - THE DEVELOPER / CONTRACTOR / SUBCONTRACTOR MUST COMPLY WITH CONDITIONS OF THE CONSTRUCTION STORMWATER MANAGEMENT PLAN AND SEDIMENT AND EROSION CONTROL PLAN BASED ON CITY STANDARDS AND STATE GUIDELINES.

THE OWNER / OPERATOR OF THE APPROVED STORMWATER MANAGEMENT SYSTEM AND ALL ASSIGNS SHALL COMPLY WITH THE CONDITIONS OF CHAPTER 32 STORMWATER INCLUDING ARTICLE III, POST CONSTRUCTION STORMWATER MANAGEMENT, WHICH SPECIFIES THE ANNUAL INSPECTIONS AND REPORTING REQUIREMENTS.

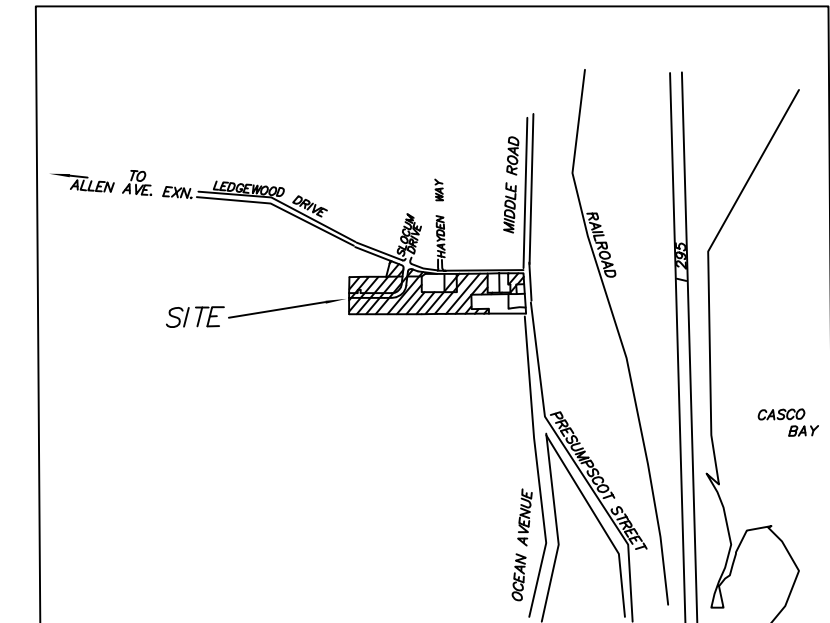
A MAINTENANCE AGREEMENT FOR THE STORMWATER DRAINAGE SYSTEM, AS INCLUDED IN ATTACHMENT 1 OF THE APPROVAL LETTER, OR IN SUBSTANTIALLY THE SAME FORM WITH ANY CHANGES TO BE APPROVED BY CORPORATION COUNSEL, SHALL BE SUBMITTED AND SIGNED PRIOR TO THE ISSUANCE OF A CERTIFICATE OF OCCUPANCY WITH A COPY TO THE DEPARTMENT OF PUBLIC SERVICES.

- THAT THE APPLICANT SHALL SHOW EVIDENCE THAT THE TERMS OF THE AGREEMENT WITH THE FALMOUTH LAND TRUST DATED 2.20.2013 REGARDING THE TRAIL CONNECTIONS HAVE BEEN MET IN FULL, AND THAT THE DETAILS OF THE TRAIL WITHIN THE SITE BE SUBMITTED TO THE PLANNING AUTHORITY FOR REVIEW AND APPROVAL, BOTH PRIOR TO THE RELEASE OF THE SIGNED SUBDIVISION PLAN.

APPROVED BY THE TOWN OF FALMOUTH, MAINE
PLANNING BOARD dated _____

APPROVED BY THE CITY OF PORTLAND, MAINE
PLANNING BOARD dated _____

SITE LOCATION PLAN



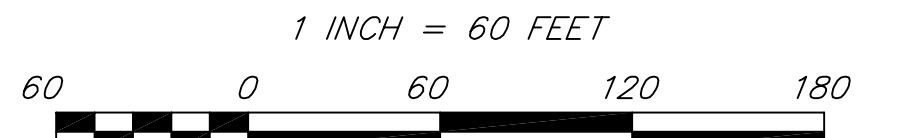
- NOTES**
- BEARINGS ARE REFERENCED TO GRID NORTH MAINE STATE PLAN, WEST ZONE 1802 NAD 83.
 - ELEVATIONS ARE NGVD29 CITY BENCHMARK USED, HIGH POINT OF GRANITE MONUMENT, LOCATED AT THE SOUTHWEST STREETLINE CORNER OF DANFORTH AND PARK STREET ELEVATION 75.84 (SEE RECORDED PLAN IN PLAN BOOK 211, PAGE 179 NOTE 2.) SITE TBM AS SHOWN ON LOT 12.
 - LOCATION OF ALL BUILDINGS OFF OF TPO PROPERTIES, RICHMOND PROPERTIES AND ICEHOUSE PROPERTIES ARE APPROXIMATE.
 - LOTS 15 & 16 ARE NOT BUILDABLE LOTS.
 - IT IS THE INTENTION OF THE DEVELOPER TO APPLY FOR PUBLIC ACCEPTANCE OF THE STREET BY THE CITY OF PORTLAND UPON COMPLETION, SUBJECT TO THE REQUIREMENTS OF THE TECHNICAL GUIDELINE OF THE CITY OF PORTLAND.
 - THE TOWN OF FALMOUTH IS NOT ACCEPTING ICE POND DRIVE AS A PUBLIC STREET.
 - THE TOWN OF FALMOUTH SHALL HAVE NO OBLIGATION TO REPAIR, MAINTAIN, OR PLOW ICE POND DRIVE.
 - SEE S-101 SUBDIVISION PLAN RECORDING PLAN 2 OF 2 FOR ADDITIONAL DETAILS AND INFORMATION.

- REFERENCES**
- PLAN OF THE REDEFINITION OF LEDGEWOOD DRIVE (COBB ROAD) DATED SEPT. 21, 1955 MADE BY H.I. & E.C. JORDAN AS RECORDED IN THE CUMBERLAND COUNTY COMMISSIONERS OFFICE IN PLAN BOOK 7, PAGE 19.
 - PLAN ENTITLED "PLAN OF PROPERTY" MADE FOR TIM O'DONOVAN DATED JUNE 9, 1992 BY CULLENBERG LAND SURVEYING.
 - PLAN ENTITLED "PLAN OF PROPERTY" MADE FOR KEVIN O'DONOVAN DATED OCTOBER 26, 1999 BY CULLENBERG LAND SURVEYING.
 - SKETCH PLAN MADE FOR SUSAN FORBES DATED AUGUST 28, 2001 BY NORTHEAST CIVIL SOLUTIONS AS RECORDED IN THE CUMBERLAND COUNTY REGISTRY OF DEEDS IN PLAN BOOK 201, PAGE 349.

- LEGEND**
- IRON PIN FOUND
 - IRON PIN SET
 - MONUMENT FOUND
 - MONUMENT SET AT 3' OFFSET
 - UTILITY POLE
 - EDGE OF PAVEMENT
 - EXISTING BUILDING
 - *** FENCE LINE
 - ⊗ STONE WALL
 - ⊗ WATER VALVE
 - ⊗ CATCHBASIN
 - ⊗ HYDRANT
 - N/F NOW OR FORMERLY
 - ⊙ TEST BORING

OWNER OF RECORD
TPO PROPERTIES, LLC
28797/218
29002/153


CUMBERLAND ss. REGISTRY OF DEEDS
RECEIVED _____ 20____
at _____ H _____ M _____ M _____
PLAN BOOK _____, PAGE _____
ATTEST _____ REGISTER



REV 3. ADDED CONDITIONS OF APPROVAL 3/15/13 KWC
REV 2. ADDED CONDITIONS OF APPROVAL 3/7/13 KWC
REV 1. ADDED CONDITIONS OF APPROVAL 3/1/13 KWC

SUBDIVISION RECORDING PLAN
OLD BARN ESTATES
OCEAN AVE. & LEDGEWOOD DRIVE
PORTLAND & FALMOUTH, MAINE
MADE FOR
TPO PROPERTIES, LLC
30 LEDGEWOOD DRIVE FALMOUTH, MAINE
FEBRUARY 8, 2013
BY
CULLENBERG LAND SURVEYING
892 OLD DANVILLE ROAD
AUBURN, MAINE 04210
(207) 777-1150

KEVIN W. CULLENBERG PLS 1278



I HEREBY CERTIFY THAT THIS SURVEY CONFORMS TO THE MAINE BOARD OF LICENSURE FOR PROFESSIONAL LAND SURVEYORS STANDARDS OF PRACTICE AS ADOPTED APRIL 1, 2001.

PLAN 1 OF 2