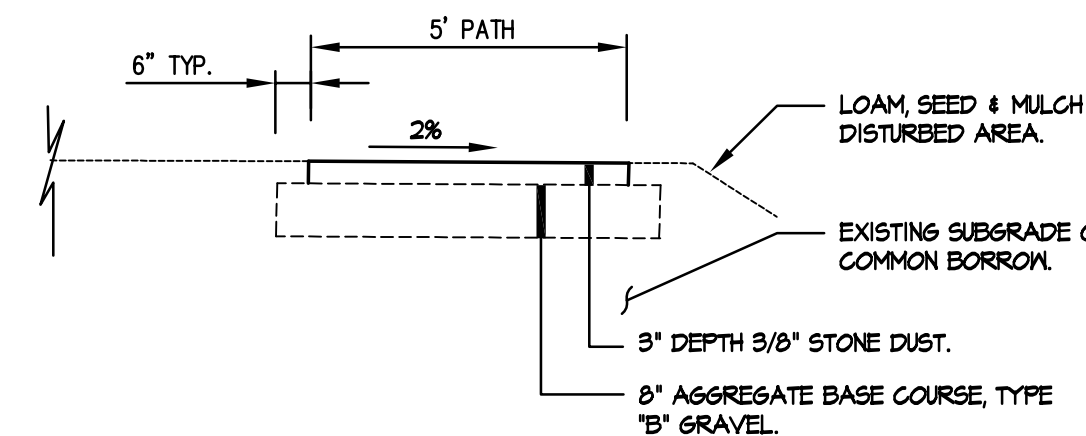
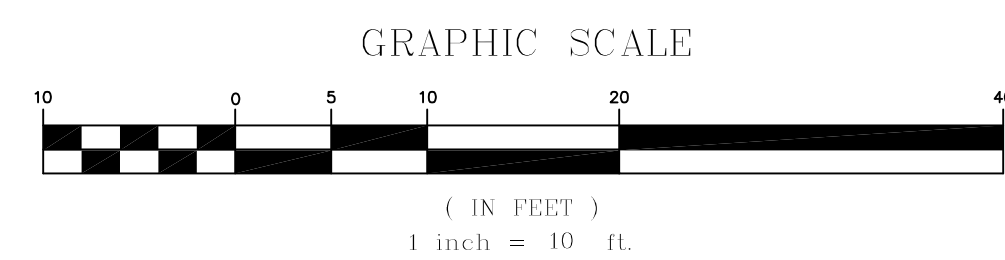
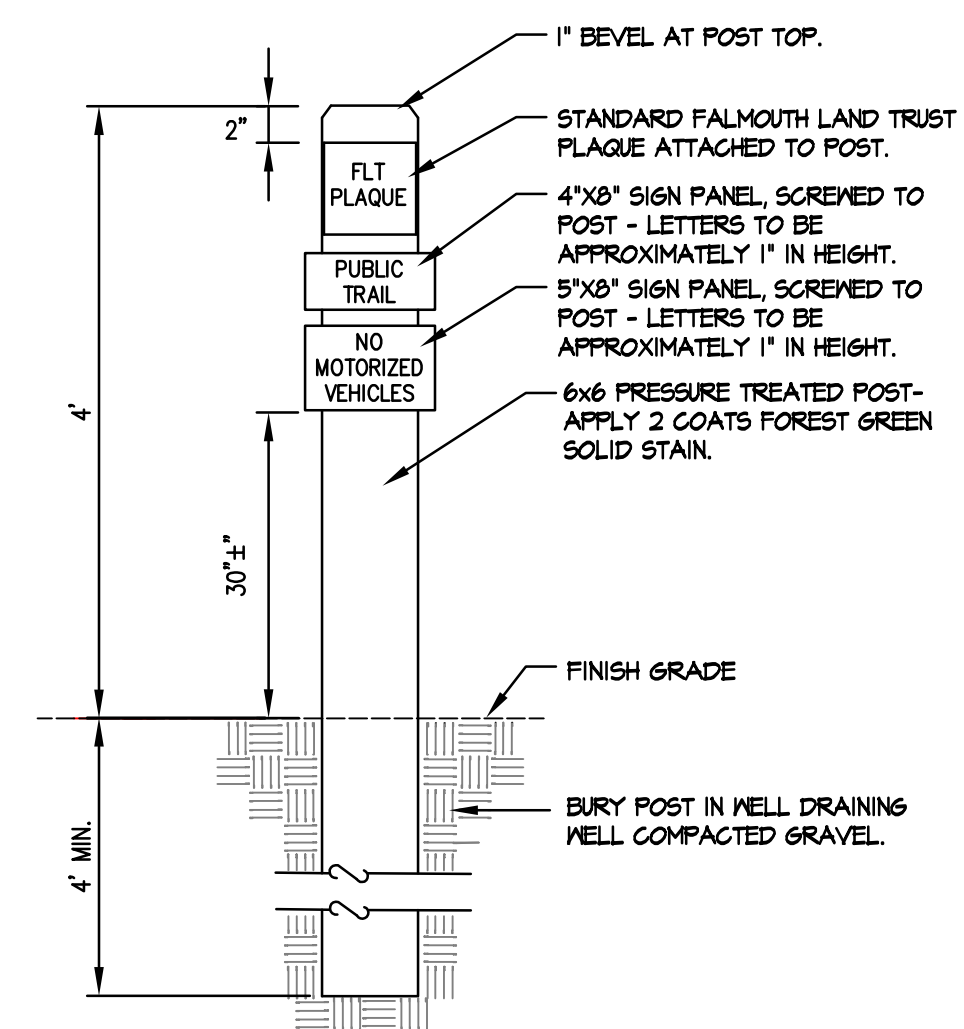


PEDESTRIAN WALKWAY ENLARGEMENT

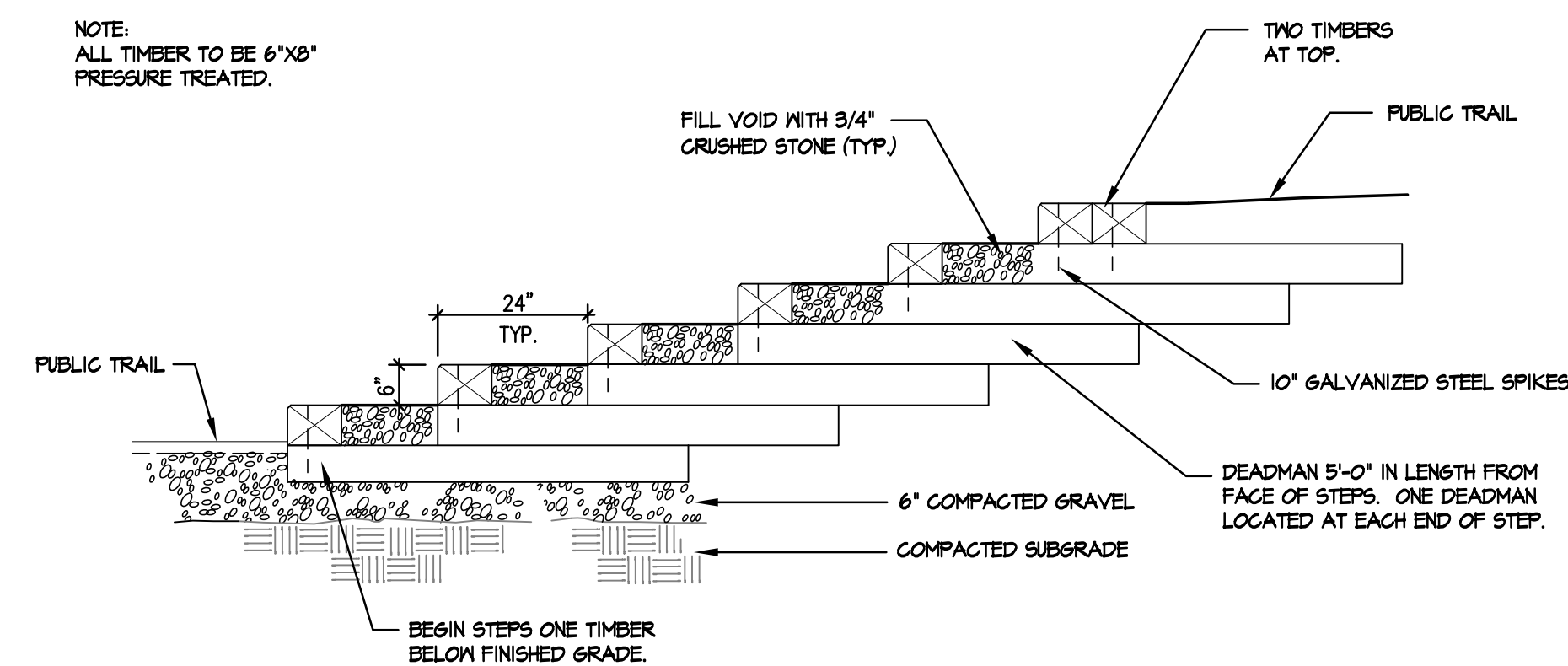


- NOTES:
1. COMPACT BASE GRAVEL.
 2. REMOVE ALL ORGANIC AND OTHER DELETERIOUS MATERIALS PRIOR TO PLACING BORROW OR SUB-BASE GRAVEL.

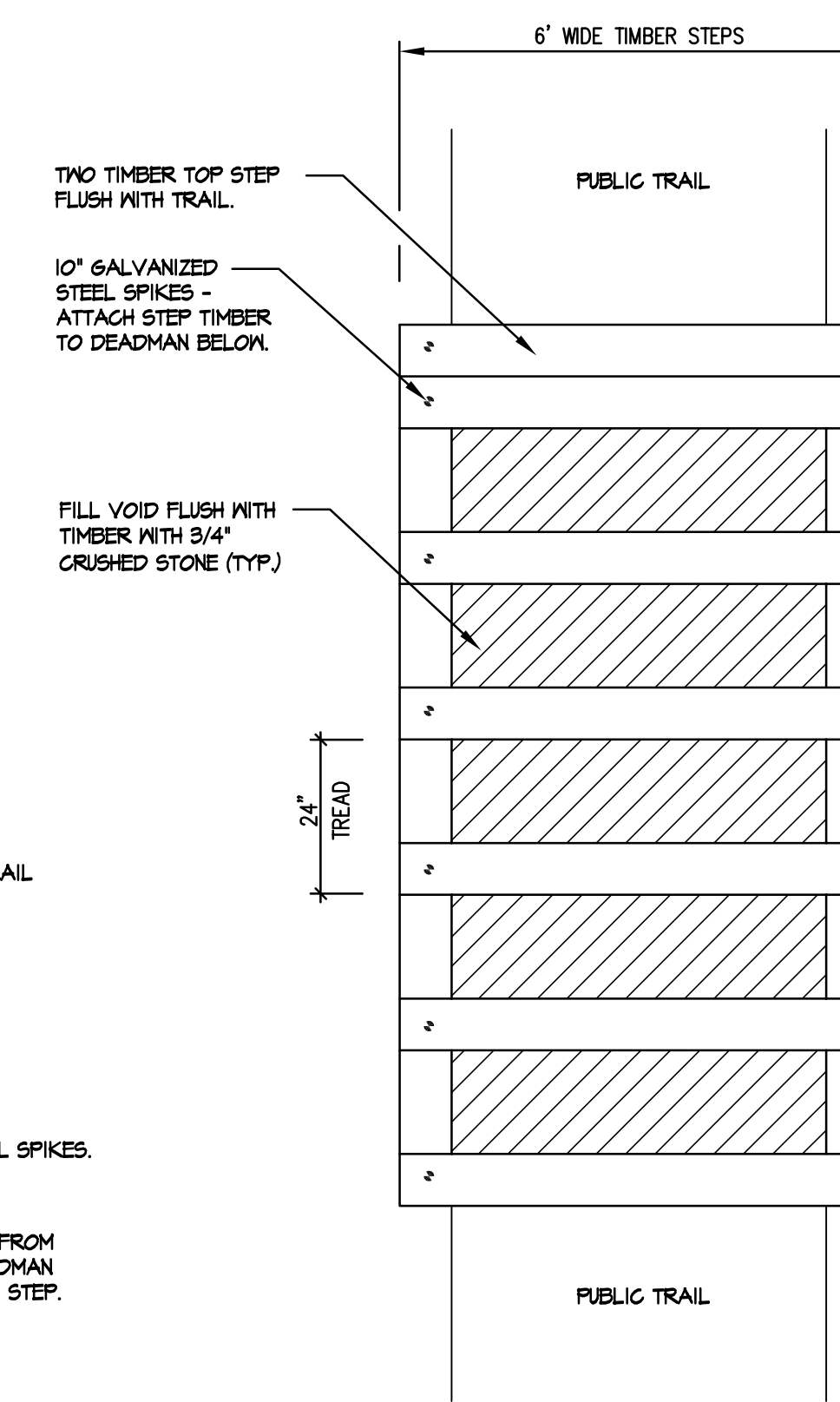
2 PEDESTRIAN WALKWAY



1 SIGNAGE
SCALE: N.T.S.



STEP SECTION




PLAN VIEW

3 TIMBER STEPS (FIELD FIT AS REQUIRED)
SCALE: -

Drawing Name: P:\0_Drawing\02013\02013_Plan_1.rvt Date: Apr 18, 13 / 12:18 PM

REV.	DATE	STATUS	BY	CHKD.	APPD.	REV.	DATE	STATUS	BY	CHKD.	APPD.
B	4/18/13	REVISED PER CITY OF PORTLAND COMMENTS	DEPT.	PBB	PBB						
A	4/11/13	ISSUED PER CITY OF PORTLAND CONDITION OF APPROVAL	DEPT.	PBB	PBB						



LAND DESIGN SOLUTIONS
LAND PLANNING, SITE PLANNING & LANDSCAPE ARCHITECTURE

P.O. Box 316, 160 Longwoods Road, Cumberland, ME 04081 tel: (207) 934-1717

CLIENT: **TPO PROPERTIES, LLC**
30 LEDGEWOOD DRIVE, FALMOUTH, MAINE 04104

DESIGN: PBB
DRAWN: DEPT.
CHKD: PBB
DATE: MAY 2012
SCALE: AS NOTED

OLD BARN ESTATES
1062 OCEAN AVENUE, PORTLAND, MAINE

PEDESTRIAN WALKWAY SKETCH

PROJ. NO. -
DWG. NO. SKC-1
REV. B