

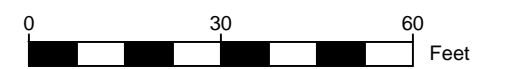


LEGEND:

-  APPROXIMATE BORING LOCATION
-  APPROXIMATE PROBE LOCATION

NOTES:

1. EXPLORATION LOCATION PLAN WAS PREPARED FROM A SCALE PLAN OF THE SITE PREPARED BY SEBAGO TECHNICS, RECEIVED VIA E-MAIL SEPTEMBER 16, 2015 IN AUTOCAD DWG FILE FORMAT.
2. BORINGS B-101 THROUGH B-105 AND PROBES P-201 THROUGH P-207 WERE LOCATED IN THE FIELD BY SURVEY BY SEBAGO TECHNICS AND PROVIDED ON THE ABOVE REFERENCED PLAN. PROBE P-208 WAS LOCATED IN THE FIELD BY GPS SURVEY BY S. W. COLE ENGINEERING, INC. USING A MAPPING GRADE TRIMBLE GPS RECEIVER AND EXISTING SITE FEATURES TO ESTABLISH CONTROL.
3. BORINGS B-1 THROUGH B-16 AND PROBES P-1 THROUGH P-8 WERE PERFORMED BY S. W. COLE ENGINEERING, INC. IN DECEMBER 2004 AND LOCATED ON A 1"=50' SCALE PLAN OF THE SITE ENTITLED "PRE-DEVELOPMENT DRAINAGE PLAN," PREPARED BY BH2M, INC., DATED DECEMBER 2004.
4. THIS PLAN SHOULD BE USED IN CONJUNCTION WITH THE ASSOCIATED S. W. COLE ENGINEERING, INC. GEOTECHNICAL REPORT.
5. THE PURPOSE OF THIS PLAN IS ONLY TO DEPICT THE LOCATION OF THE EXPLORATIONS IN RELATION TO THE EXISTING CONDITIONS AND PROPOSED CONSTRUCTION AND IS NOT TO BE USED FOR CONSTRUCTION.



NO.	DATE	DESCRIPTION	BY
1	09/17/2015	REVISED BASE PLAN, REVISE LOCATIONS OF B-101 - B-105 AND P-201 - P-207 PER SURVEY DATA	CEM
0	12/05/2014	REPORT SUBMISSION	CEM

S.W. COLE ENGINEERING, INC.
 HAWTHORN DEVELOPMENT, LLC
EXPLORATION LOCATION PLAN
 PROPOSED RETIREMENT RESIDENCE
 802 OCEAN AVENUE
 PORTLAND, MAINE

Job No.: 14-1198 Scale: 1" = 40'
 Date: 12/05/2014 Sheet: 1

R:\2014\14-1198 CAD\Drawings\14-1198.dwg 9/17/2015 9:20:00 AM T1: CEM\S. W. Cole Engineering, Inc.