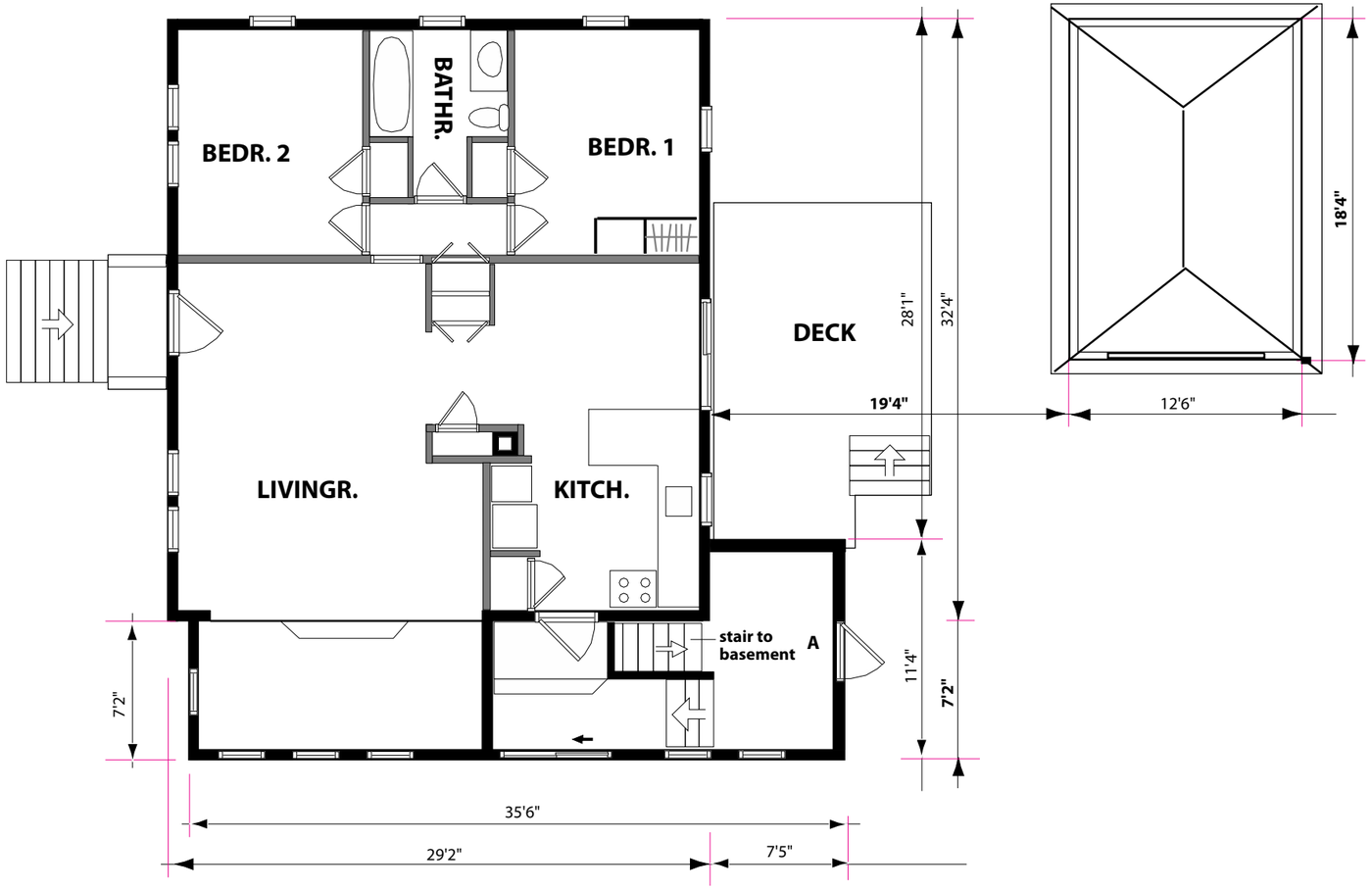

WESTSIDE (STREETVIEW, FRONT)

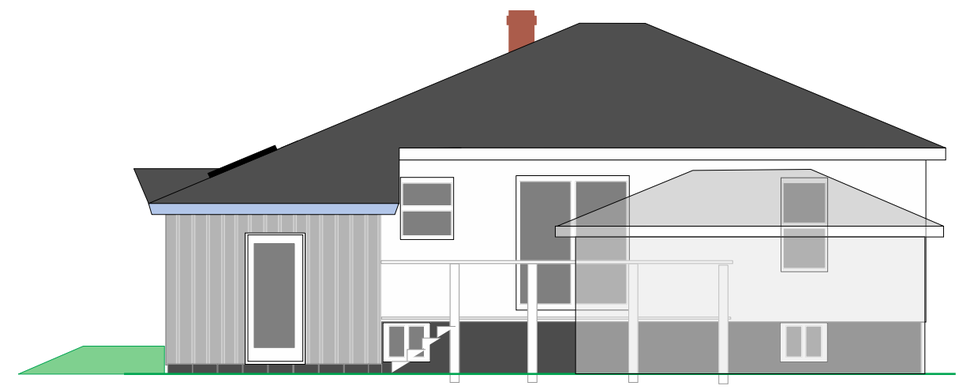

EASTSIDE (BACK)

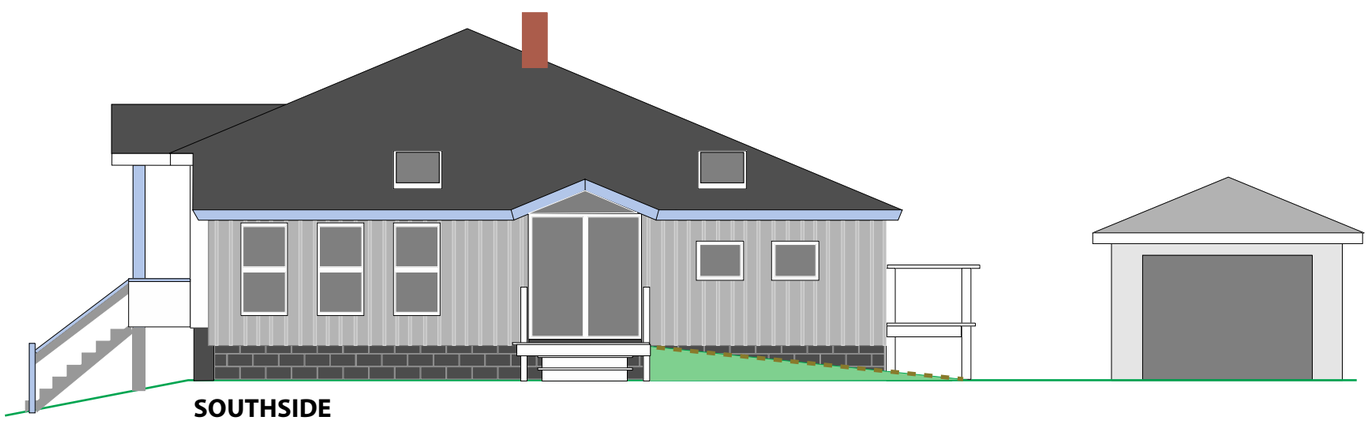

SOUTHSIDE

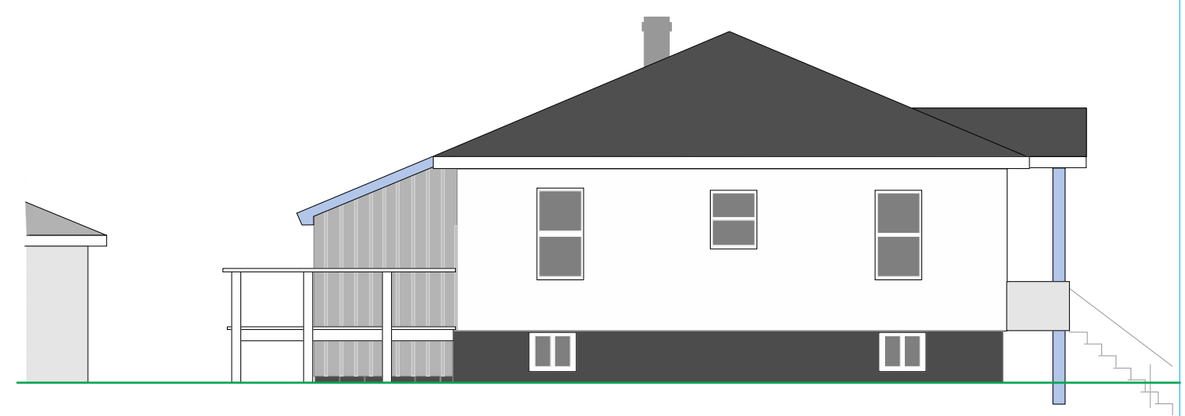

NORTHSIDE

scale in feet 0 2 4 6 8 10 15 20 25 30 35 40

EXISTING SITUATION

DEED BOOK: **3191, PAGE 488**
PLAN BOOK: **17, PAGE 6**
COUNTY: **CUMBERLAND**
LOT: **1103 & 1104 + part of 1106 & 1107**
DIVISION 4 R-3 RESIDENTIAL ZONE

December 2014
131 Virginiastreet, Portland, Maine
PROPERTY OF: STONE-RUKS
SCALE: 1/8"= 1'

SHEET 2

CITY OF PORTLAND, MAINE RESURGAM
Reviewed for Code Compliance
Inspections Division
Approved with Conditions
Date: 01/26/15