

Site Plan

Scale: 1"=20'

Plan References: 3rd Amended PLAT of the "Morningstar Lane" Subdivision, dated: 5.7.2007 CCRD Book: 213, Page: 466








Lot: As described in deed referenced in CCRD Doc.# 31143, Book: 30702, Pgs: 82,83

Private Drainage Easements: As described in deed referenced as "Exhibit A" in CCRD Doc.# 31143, Book: 30702, Pgs: 84,85

(See pgs 16, 17 for text)

Elevations: Dimensions reference city datum.

Legend:

-  Parking Screening- White Cedar
-  Catch Basins, Private, with Rim Elevations
-  Grades
-  Paved with Pervious Pavers
-  Paved with Bituminous Concrete
-  Limits of Building Envelope
-  Rip-Rap Retaining Wall

Revisions

Date	Description

