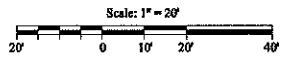


Reduce setback to 8'

Cut off portion of deck
Install railing to code

LEGEND	
SYMBOL	DESCRIPTION
□	GRANITE MONUMENT FOUND
○	CONCRETE MONUMENT FOUND
○	IRON PIPE/IRON ROD FOUND
○	CAPPED IRON ROD FOUND
○	5/8" IRON ROD W/ CAP TO BE SET
○	UTILITY POLE
○	DECIDUOUS TREE
---	EDGE OF PAVEMENT
---	PROPERTY LINE
---	ABOVE GROUND/BELOW GROUND
---	N/F




Plan References:

- Plan of Hanson Manor, Portland, Maine, for Charles Hanson, Dated March 1951, by George Wheaton, and Recorded in the Cumberland County Registry of Deeds in Plan Book 57, Page 59.
- Standard Boundary Survey, Minor Subdivision Plan, Pennell Avenue, Portland, Maine, For Diversified Properties and Construction Aggregate, Inc., Dated 3/30/01, by Titcomb Associates and Recorded in the Cumberland County Registry of Deeds in Plan Book 202, Page 577.


I CERTIFY THAT THIS SURVEY CONFORMS TO THE MAINE BOARD OF LICENSURE FOR PROFESSIONAL LAND SURVEYORS TECHNICAL STANDARDS OF PRACTICE FOR A STANDARD BOUNDARY SURVEY WITH THE FOLLOWING EXCEPTIONS:

- NO SURVEYORS REPORT



ROBERT C. LIBBY JR. PLS #2190

NO.	DATE	REVISION DESCRIPTION



BH2M
 Berry, Huff, MacDonald, Milligan, Inc.
 Engineers, Surveyors
 28 State Street
 Portland, Maine 04108
 Tel: (207) 851-2771
 Fax: (207) 851-2550

FOR
 Eleanor Donahue
 96 Hennessy Drive
 Portland, Maine 04108

STANDARD BOUNDARY SURVEY PLAN
 LAND OF
ELEANOR DONAHUE
 96 HENNESSY DRIVE
 PORTLAND, MAINE

DESIGNED R. Libby, Jr.	DATE October 2017
DRAWN R. Libby, Jr.	SCALE 1" = 20'
CHECKED W. Thompson	JOB. NO. 17121

SHEET
1

REPRODUCTION OR REUSE OF THIS DOCUMENT WITHOUT THE EXPRESSED WRITTEN CONSENT OF BH2M, INC. IS PROHIBITED.