

INSTALLATION:

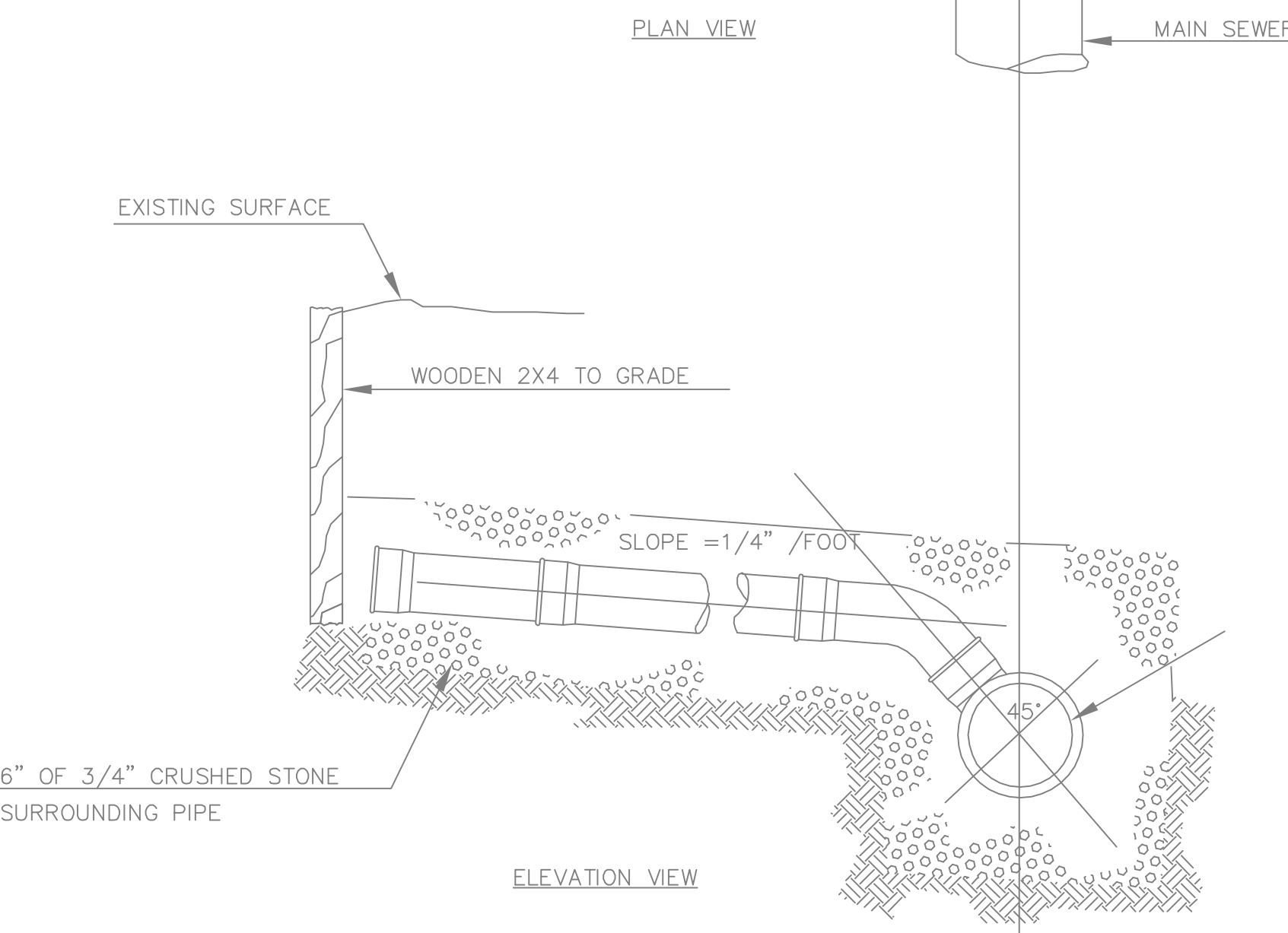
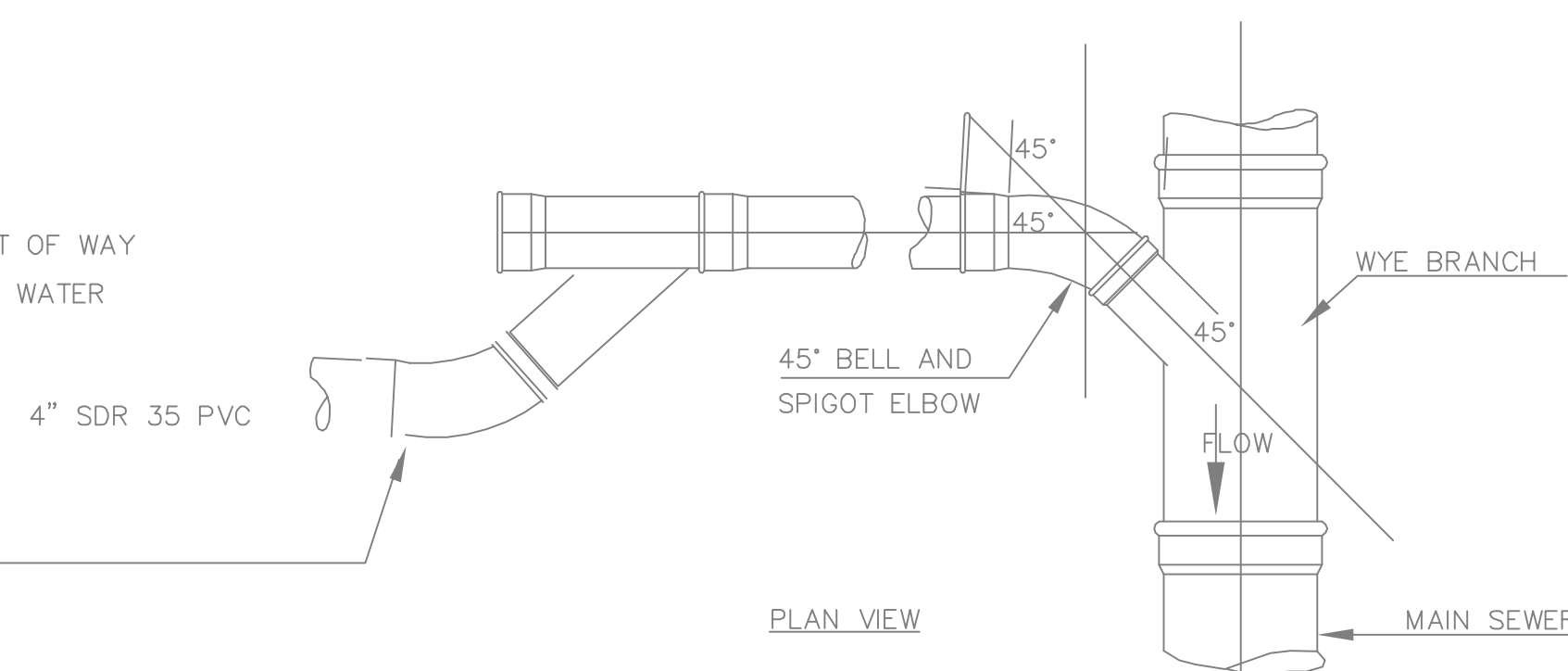
1. EXCAVATE A 6"x 6" TRENCH ALONG THE LINE OF PLACEMENT FOR THE FILTER BARRIER.
2. UNROLL A SECTION AT A TIME AND POSITION THE POSTS AGAINST THE BACK (DOWNSTREAM) WALL OF THE TRENCH.
3. DRIVE POSTS INTO THE GROUND UNTIL APPROXIMATELY 2" OF FABRIC IS LYING ON THE TRENCH BOTTOM. JOIN SECTION AS SHOWN ABOVE.
4. LAY THE TOE-IN FLAP OF FABRIC ONTO THE UNDISTURBED BOTTOM OF THE TRENCH. BACKFILL THE TRENCH AND TAMP THE SOIL. TOE-IN CAN ALSO BE ACCOMPLISHED BY LAYING THE FABRIC FLAP ON UNDISTURBED GROUND AND PILING AND TAMPING FILL AT THE BASE, BUT MUST BE ACCOMPANIED BY AN INTERCEPTION DITCH.
5. BARRIER SHALL BE MIRAFI SILT FENCE OR APPROVED EQUAL.

FILTER BARRIER
NOT TO SCALE

NOTE

LOCATION / WARNING TAPE SHALL BE INSTALLED OVER CENTERLINE OF PIPE AT A MAXIMUM OF 24 INCHES BELOW FINISH GRADE.

STORM WATER CONNECTION AT RIGHT OF WAY FOR FUTURE CONNECTION OF STORM WATER PIPE TO STREET UNDERDRAIN SHOULD STREET BE REBUILT



TYPICAL HOUSE LATERAL WYE CONNECTION DETAILS
NOT TO SCALE

REVISIONS:


LOCATION: EASTMAN AVE PORTLAND, MAINE

STATE OF MAINE, CUMBERLAND SS
REGISTRY OF DEEDS

RECEIVED . 2009
AT : H .M. AND RECORDED IN
PLAN BOOK PAGE

NOT TO SCALE

GRAPHIC SCALE



CERTIFICATE:

I HEREBY CERTIFY THAT THIS SURVEY CONFORMS TO THE MAINE BOARD OF LICENSURE FOR PROFESSIONAL LAND SURVEYORS' STANDARDS OF PRACTICE AS ADOPTED APRIL 01, 2001 WITH THE FOLLOWING EXCEPTIONS:

a) NO WRITTEN REPORT
b) NO NEW CORNERS WERE SET

ROBERT T. GREENLAW P.L.S., #2303 DATE: MARCH 30, 2009

DETAIL SHEET
AT: EASTMAN AVENUE, PORTLAND, MAINE
FOR: DEBORAH KILMARTIN

PREPARED BY:
OCEAN PARK LAND SURVEYING, LLC

P.O. BOX 7265
OCEAN PARK, MAINE 04063
207-749-9471 OCEANPARKLLC@GWI.NET

DRAWN BY: RTG
CHECKED BY: MMB
SCALE: NOT TO SCALE
DATE OF SURVEY: 07/22/2004
JOB NUMBER: 2009006
SHEET: 2 OF 2 REV 4
DRAWER: 2009 NO: 006