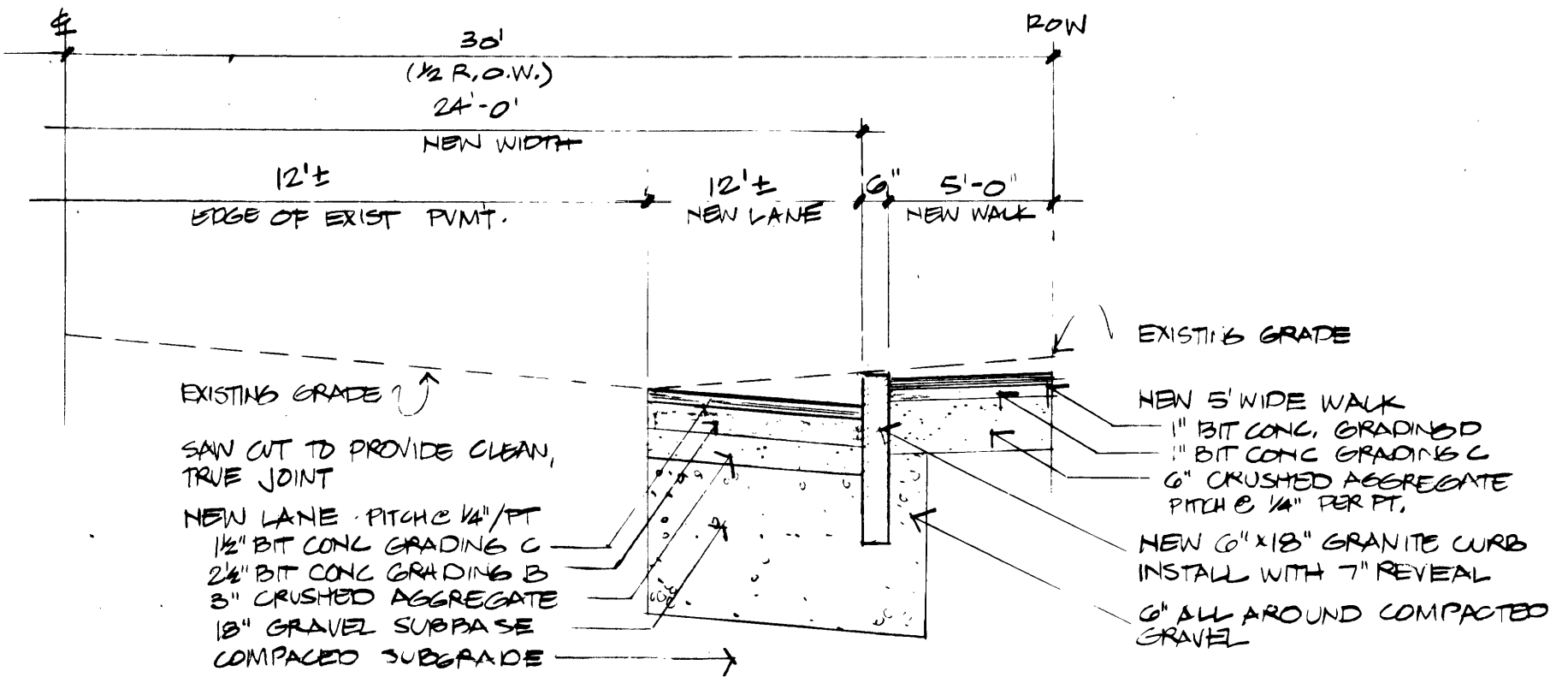
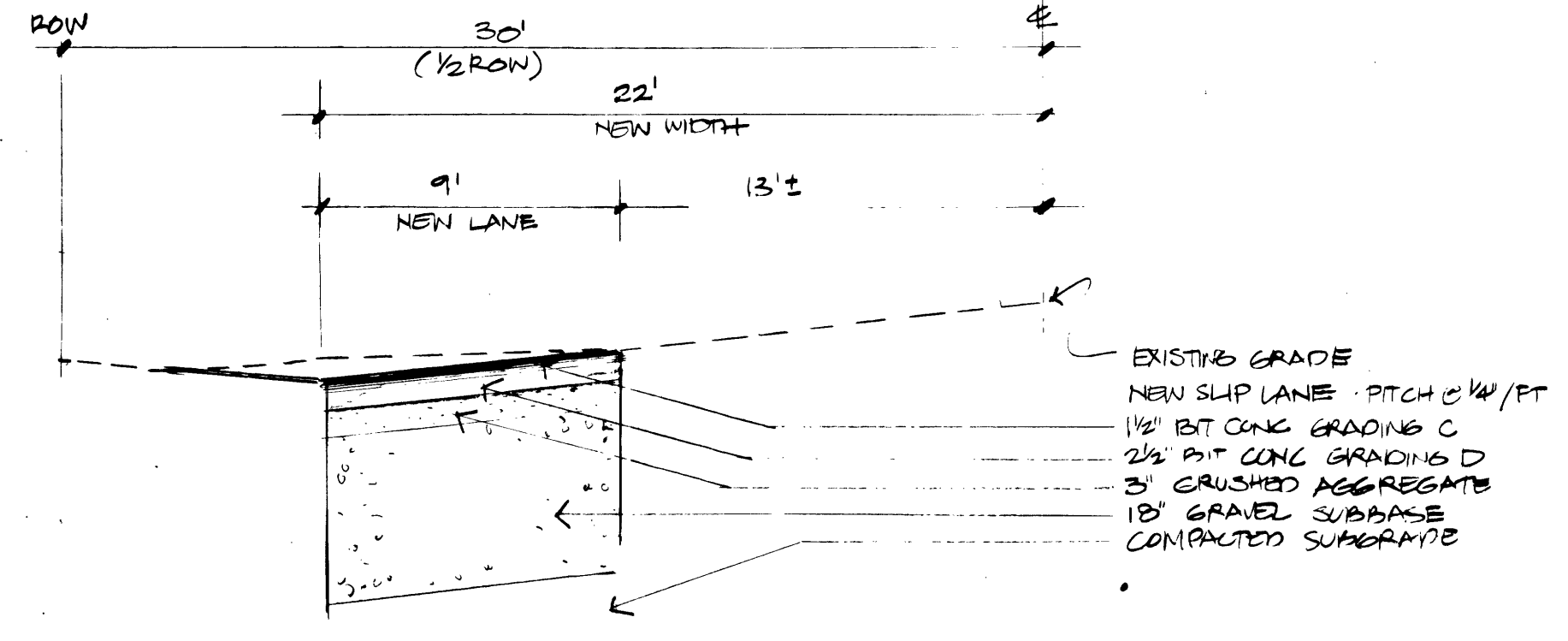


Plan
1"=40'



Typical Section New Lane

▲ STA 14+55 TO FOREST AVE - SOUTH SIDE
 ▲ STA 13+74 TO FOREST AVE - NORTH SIDE - NO SIDEWALK
 NO SCALE



Typical Section Transition

▲ STA 12+54 TO 13+74 - BOTH SIDES
 NO SCALE


DATE: 1/24/88 REVISIONS: REVISED NORTH SIDE ROAD LAYOUT IN DETAILS

TERRACE POND
 723 RIVERSIDE STREET
 PORTLAND, MAINE 04101

**Riverside Street
 Improvements Plan**

WILLIAM J. DOWD ASSOCIATES
 17 COMMERCIAL STREET
 PORTLAND, MAINE 04101

DATE: 30 NOV. 1987 JOB NO: 1091
 DRN: DRN CHK: FIELD BK:
 SCALE: AS NOTED SHEET 6 OF 10



LLC LAND USE CONSULTANTS
 Land Planners • Engineers • Surveyors
 17 Commercial Street, Portland, Maine 04101
 207.772.8392