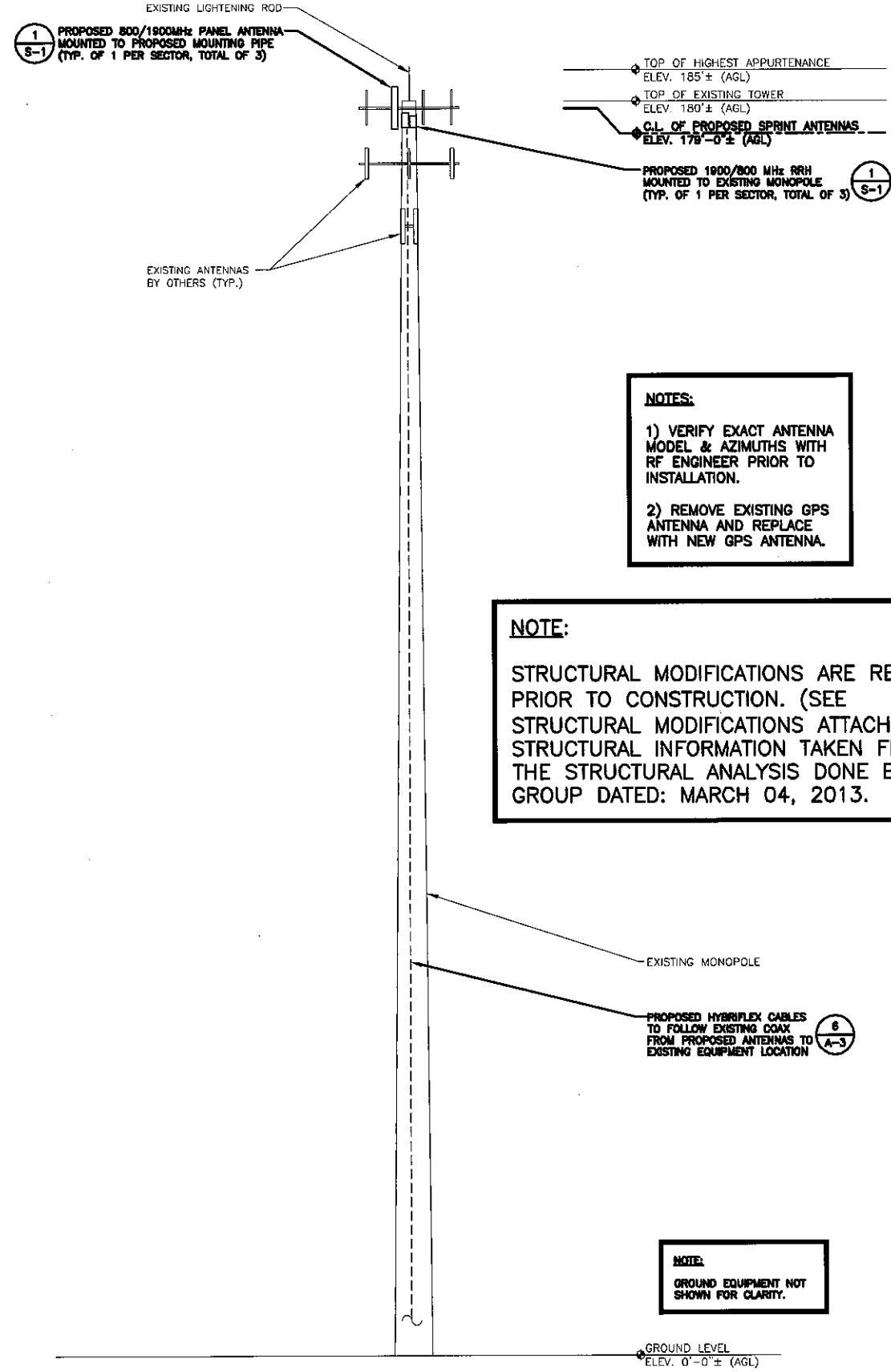
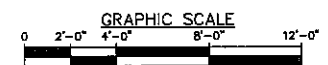


COMPOUND PLAN
SCALE: 1/4"=1'-0"

1
A-1



NOTES:

- 1) VERIFY EXACT ANTENNA MODEL & AZIMUTHS WITH RF ENGINEER PRIOR TO INSTALLATION.
- 2) REMOVE EXISTING GPS ANTENNA AND REPLACE WITH NEW GPS ANTENNA.

NOTE:


STRUCTURAL MODIFICATIONS ARE REQUIRED PRIOR TO CONSTRUCTION. (SEE STRUCTURAL MODIFICATIONS ATTACHED.) STRUCTURAL INFORMATION TAKEN FROM THE STRUCTURAL ANALYSIS DONE BY B+T GROUP DATED: MARCH 04, 2013.

NOTE:

GROUND EQUIPMENT NOT SHOWN FOR CLARITY.

ELEVATION
SCALE: 3/32"=1'-0"


2
A-1



Sprint
VISION
NETWORK VISION MARKET LAUNCH
1 INTERNATIONAL BLVD, SUITE 800
MAHWAH, NJ 07495
TEL: (800) 357-7841

CROWN CASTLE
CROWN CASTLE
800 WEST CUMMINGS PARK, SUITE 3400
WOBBURN, MA 01890

Hudson Design Group LLC
1600 OSGOOD STREET
BUILDING 20 NORTH, SUITE 3090
N. ANDOVER, MA 01845
TEL: (978) 557-5553
FAX: (978) 336-5586



CHECKED BY: JX

APPROVED BY: DPH

SUBMITTALS			
REV.	DATE	DESCRIPTION	BY
4	05/28/13	ISSUED FOR CONSTRUCTION	SR
3	03/28/13	ISSUED FOR CONSTRUCTION	SF
2	03/15/13	ISSUED FOR CONSTRUCTION	BR
1	11/6/12	ISSUED FOR REVIEW	TH

SITE NUMBER:
NM03XC066

SITE NAME:
PORTLAND
WARREN AVE.

198 SITE ADDRESS:
WARREN AVENUE
PORTLAND, ME 04103

SHEET TITLE
COMPOUND PLAN
AND ELEVATION

SHEET NUMBER
A-1