

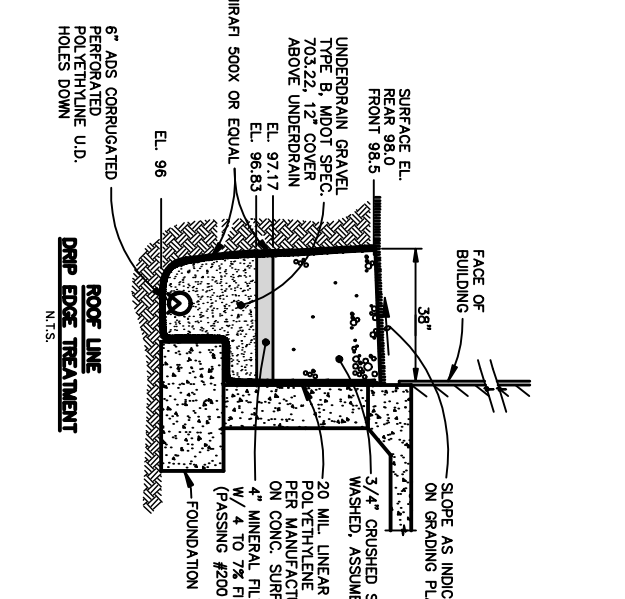
EROSION AND SEDIMENT CONTROL PLAN

THIS PLAN HAS BEEN DEVELOPED AS A STRATEGY TO CONTROL SOIL EROSION AND SEDIMENTATION DURING AND AFTER CONSTRUCTION. THIS PLAN IS BASED ON THE STANDARDS AND SPECIFICATIONS FOR EROSION PREVENTION IN CONSTRUCTION, REVISED EDITION MARCH 2003, AND THE STANDARDS AND SPECIFICATIONS FOR EROSION PREVENTION IN CONSTRUCTION, REVISED EDITION MARCH 2003, AND THE STANDARDS AND SPECIFICATIONS FOR EROSION PREVENTION IN CONSTRUCTION, REVISED EDITION MARCH 2003.

- 1. ALL SEDIMENT AND EROSION CONTROL MEASURES SHALL BE DONE IN ACCORDANCE WITH THE "NAME EROSION AND SEDIMENT CONTROL PLAN".
2. THOSE AREAS UNDERGOING ACTUAL CONSTRUCTION WILL BE LEFT IN AN UNPROTECTED OR UNVEGETATED CONDITION FOR A MINIMUM OF 100 FEET FROM ANY EXISTING OR PROPOSED WATERWAY OR WATER BODY.

- 1. ALL SEDIMENT AND EROSION CONTROL MEASURES SHALL BE DONE IN ACCORDANCE WITH THE "NAME EROSION AND SEDIMENT CONTROL PLAN".
2. THOSE AREAS UNDERGOING ACTUAL CONSTRUCTION WILL BE LEFT IN AN UNPROTECTED OR UNVEGETATED CONDITION FOR A MINIMUM OF 100 FEET FROM ANY EXISTING OR PROPOSED WATERWAY OR WATER BODY.

Table with columns: LOCATION, MATERIAL, WEIGHT, and NOTES. Lists erosion control measures like straw mulch, hay mulch, and various mulch applications.



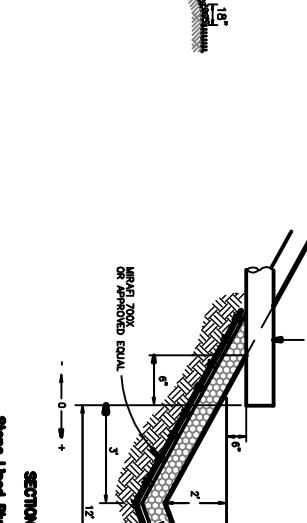
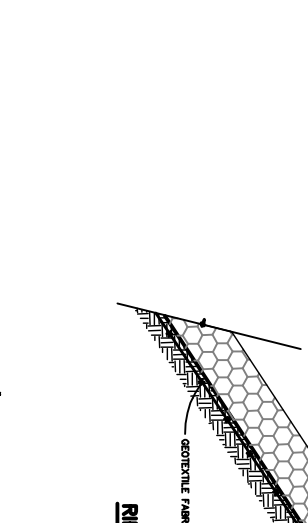
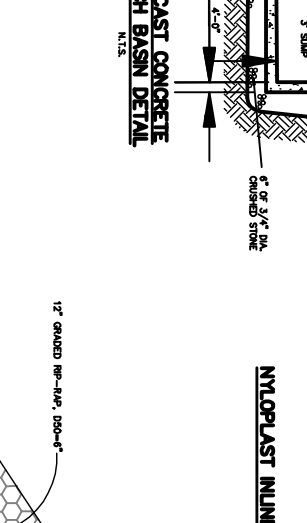
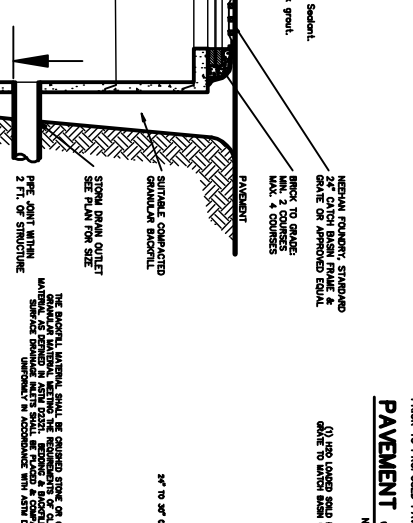
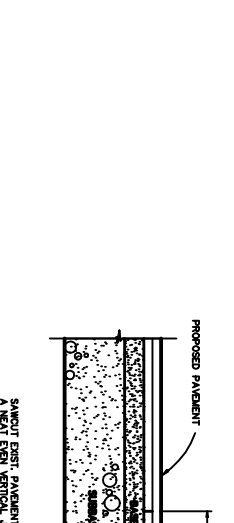
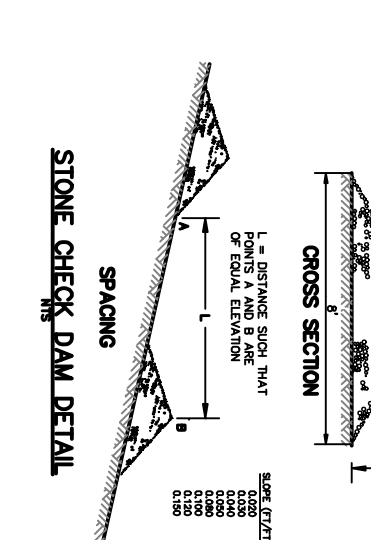
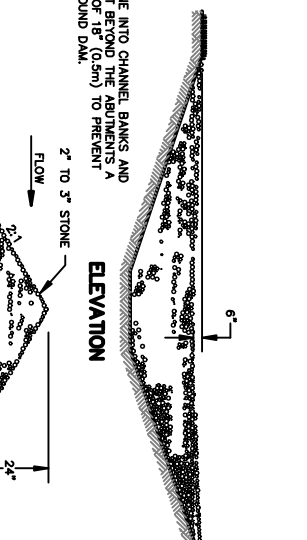
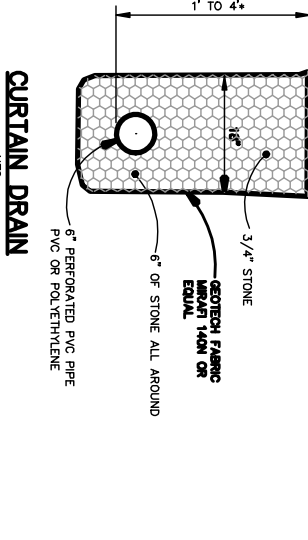
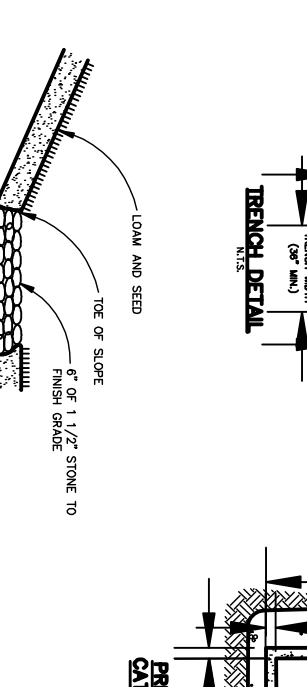
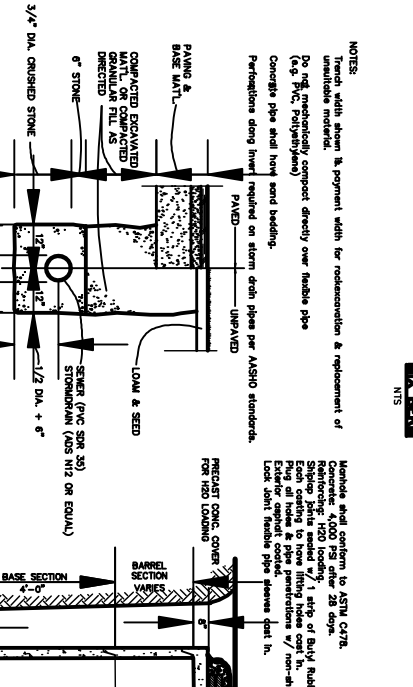
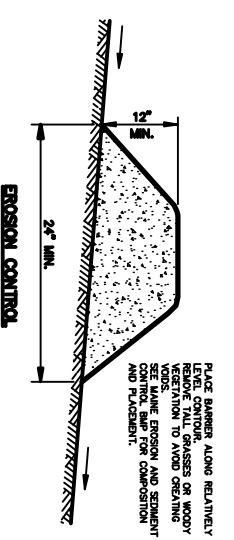
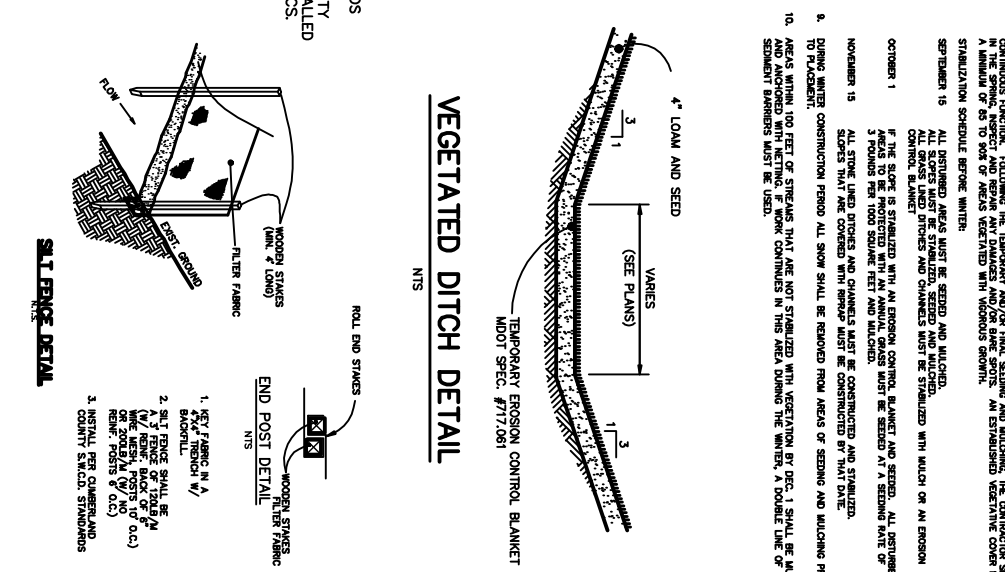
EROSION CONTROL DURING CONSTRUCTION

WINTER CONSTRUCTION

- 1. WINTER CONSTRUCTION PERIOD: OCTOBER 1 THROUGH APRIL 15
2. WINTER STABILIZATION AT ANY ONE TIME
3. EXPOSED AREA SHOULD BE LIMITED TO THAT WHICH CAN BE MOWED IN ONE DAY PRIOR TO ANY SNOW EVENT.

- 1. WINTER CONSTRUCTION PERIOD: OCTOBER 1 THROUGH APRIL 15
2. WINTER STABILIZATION AT ANY ONE TIME
3. EXPOSED AREA SHOULD BE LIMITED TO THAT WHICH CAN BE MOWED IN ONE DAY PRIOR TO ANY SNOW EVENT.

- 1. WINTER CONSTRUCTION PERIOD: OCTOBER 1 THROUGH APRIL 15
2. WINTER STABILIZATION AT ANY ONE TIME
3. EXPOSED AREA SHOULD BE LIMITED TO THAT WHICH CAN BE MOWED IN ONE DAY PRIOR TO ANY SNOW EVENT.



REVISION table with columns: NO., DATE, DESCRIPTION. Lists project revisions from 11/12/14 to 1/15/15.

Professional seal and signature of Andrew S. Morrell, State of Maine, No. 11285.

BH2M logo and contact information for Berry, Huff, McDonald, Milligan Inc., Engineers, Surveyors.

FOR Greg McCormack, 24 Murray Lane, Colman, Maine 04038.

DETAILS 21 MAYFIELD STREET, LAND OF FALMOUTH FORSIDE, LLC, 97A EXCHANGE STREET SUITE 304.

DESIGNED: T.L.W., DATE: Aug. 2011; DRAWN: A.L.N.; CHECKED: A.L.N.; JOB: N. 14083.