

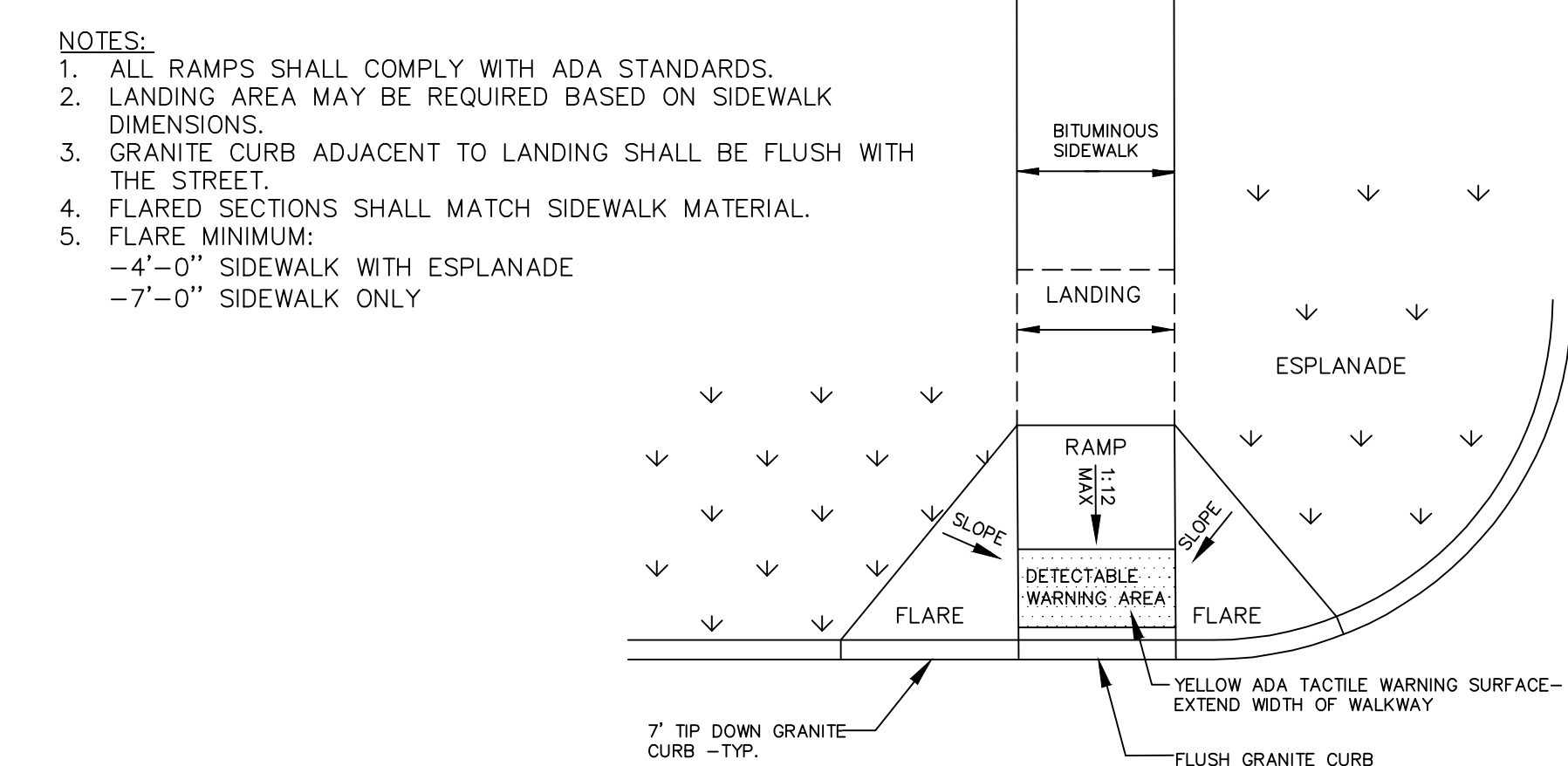
Prepared For:
Owner:
AVESTA BISHOP STREET LP
307 Cumberland Avenue
Portland, Maine 04101
Tel.: 207-553-7777

Prepared By:
MITCHELL & ASSOCIATES
Landscape Architects
The Staples School
70 Center Street
Portland, Maine 04101
Tel.: 207-774-4427

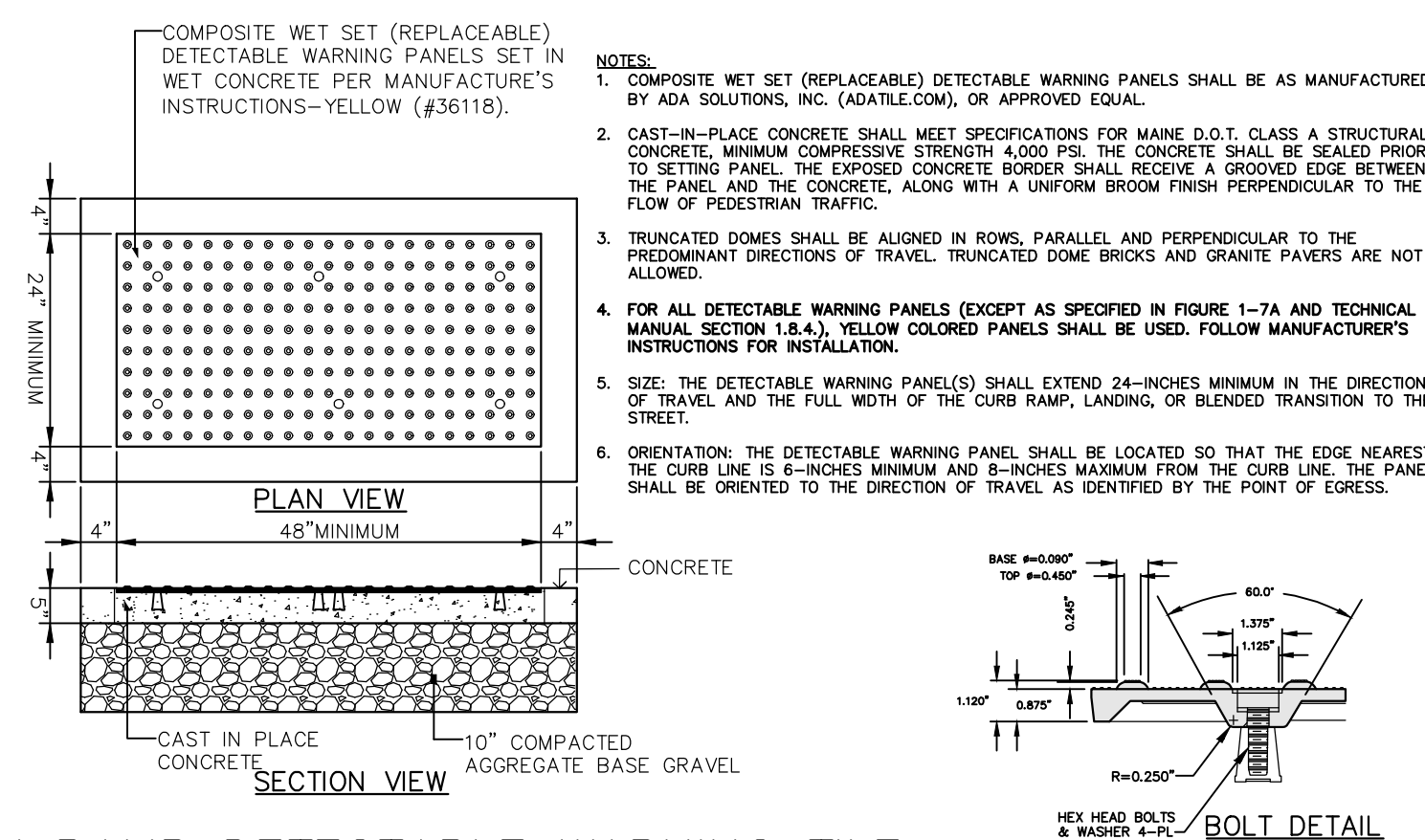
72 BISHOP STREET
Portland, Maine
Bishop Street

1 SIDEWALK EXTENSION - L1
SCALE: 1"=10'

- GENERAL NOTES:
- EXISTING CONDITIONS AND BOUNDARY INFORMATION TAKEN FROM A PLAN ENTITLED "BOUNDARY & TOPOGRAPHIC SURVEY AT 72 BISHOP STREET, PORTLAND, MAINE" PREPARED BY OWEN HASKELL, INC. DATED JULY 17, 2014.
 - BEARINGS ARE GRID NORTH AND ELEVATIONS ARE NAVD88 AS BASED ON STATIC GPS COLLECTION AND OPUS CORRECTION.
 - THE UNDERGROUND UTILITIES SHOWN HAVE BEEN LOCATED FROM FIELD SURVEY INFORMATION AND EXISTING DRAWINGS. THE SURVEYOR MAKES NO GUARANTEES THAT THE UNDERGROUND UTILITIES SHOWN COMPRISE ALL SUCH UTILITIES IN THE AREA, EITHER IN SERVICE OR ABANDONED. THE SURVEYOR FURTHER DOES NOT WARRANT THAT THE UNDERGROUND UTILITIES SHOWN ARE IN THE EXACT LOCATION INDICATED ALTHOUGH HE DOES CERTIFY THAT THEY ARE LOCATED AS ACCURATELY AS POSSIBLE FROM THE INFORMATION AVAILABLE. THE SURVEYOR HAS NOT PHYSICALLY LOCATED THE UNDERGROUND UTILITIES. CALL 1-800-DIGSAFE AT LEAST THREE BUSINESS DAYS BEFORE PERFORMING ANY CONSTRUCTION. DUE TO OSHA CONFINED SPACE REQUIREMENTS, ALL INVERTS AND PIPE SIZES MUST BE VERIFIED PRIOR TO ANY CONSTRUCTION.
 - SITE CONTRACTOR SHALL COORDINATE WITH THE CITY OF PORTLAND TO ESTABLISH CONSTRUCTION MANAGEMENT REQUIREMENTS FOR INSTALLATION OF NEW SIDEWALK AND GRANITE CURBING ALONG BISHOP STREET AS SHOWN ON PLAN SHEETS L9, L9.1, L9.2.



2 HANDICAP RAMP
NOT TO SCALE



3 SIDEWALK RAMP DETECTABLE WARNING TILE
NOT TO SCALE

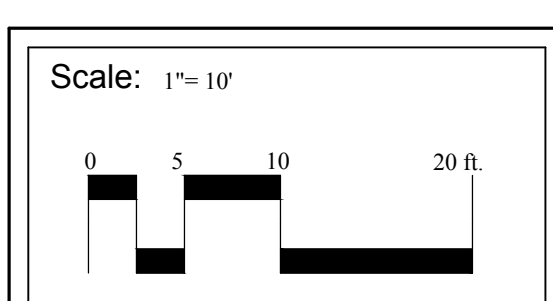
Date:
APRIL 10, 2015

Issued For:
ISSUED FOR PERMITTING

Revisions:
Rev: 5/22/15
Rev: 6/22/15
Rev: 12/23/15
Rev: 02/05/16
conditions of approval

Reproduction or reuse of this document without the expressed written consent of Mitchell & Associates is prohibited. © 2014

Title:
BISHOP STREET
SIDEWALK PLAN



North:

Sheet No.:
L9

I:\ProjectDrawings\2\Bishop Street Sidewalk Extension.dwg
Project CDS:log:almball 2/11/2015 3:14 PM