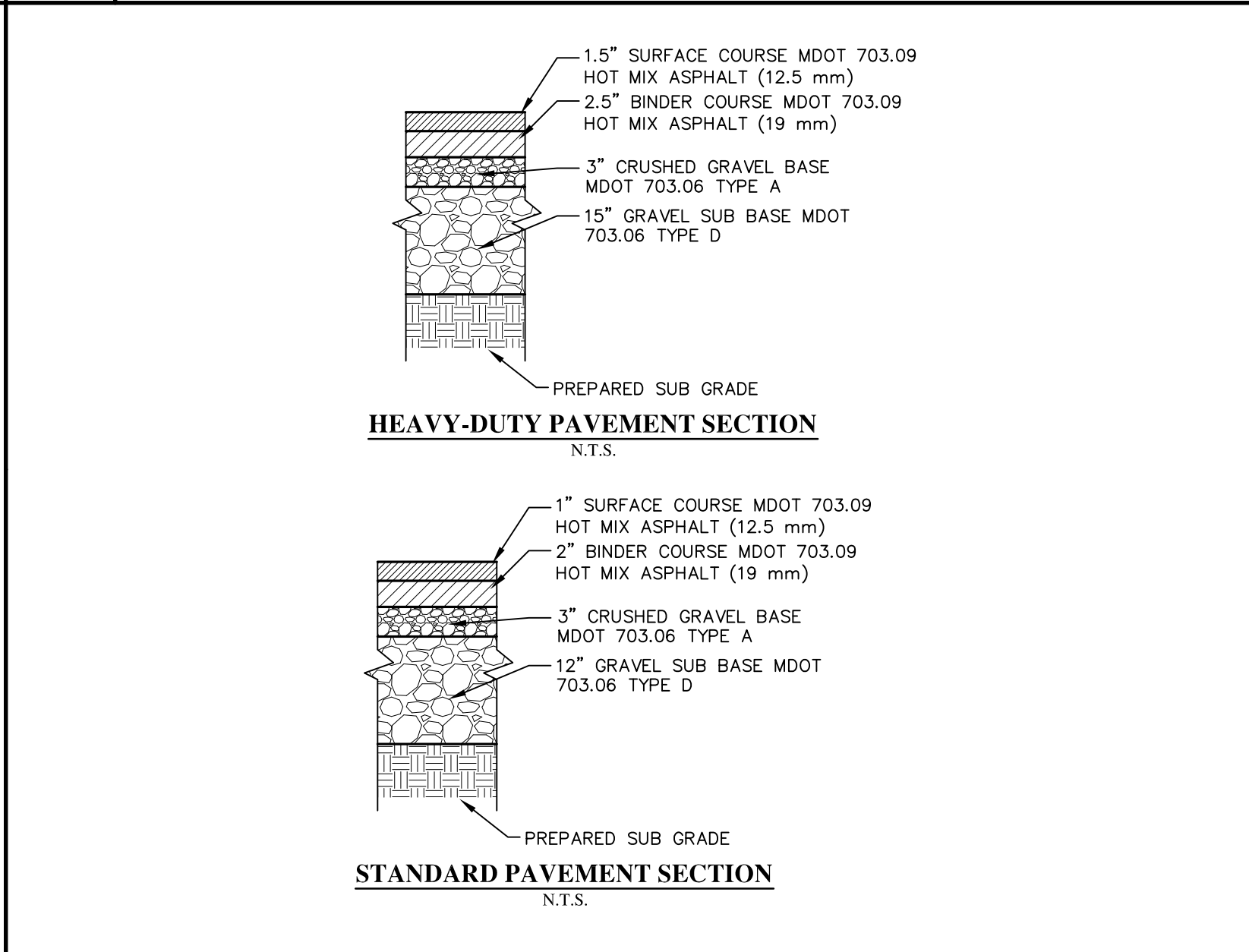
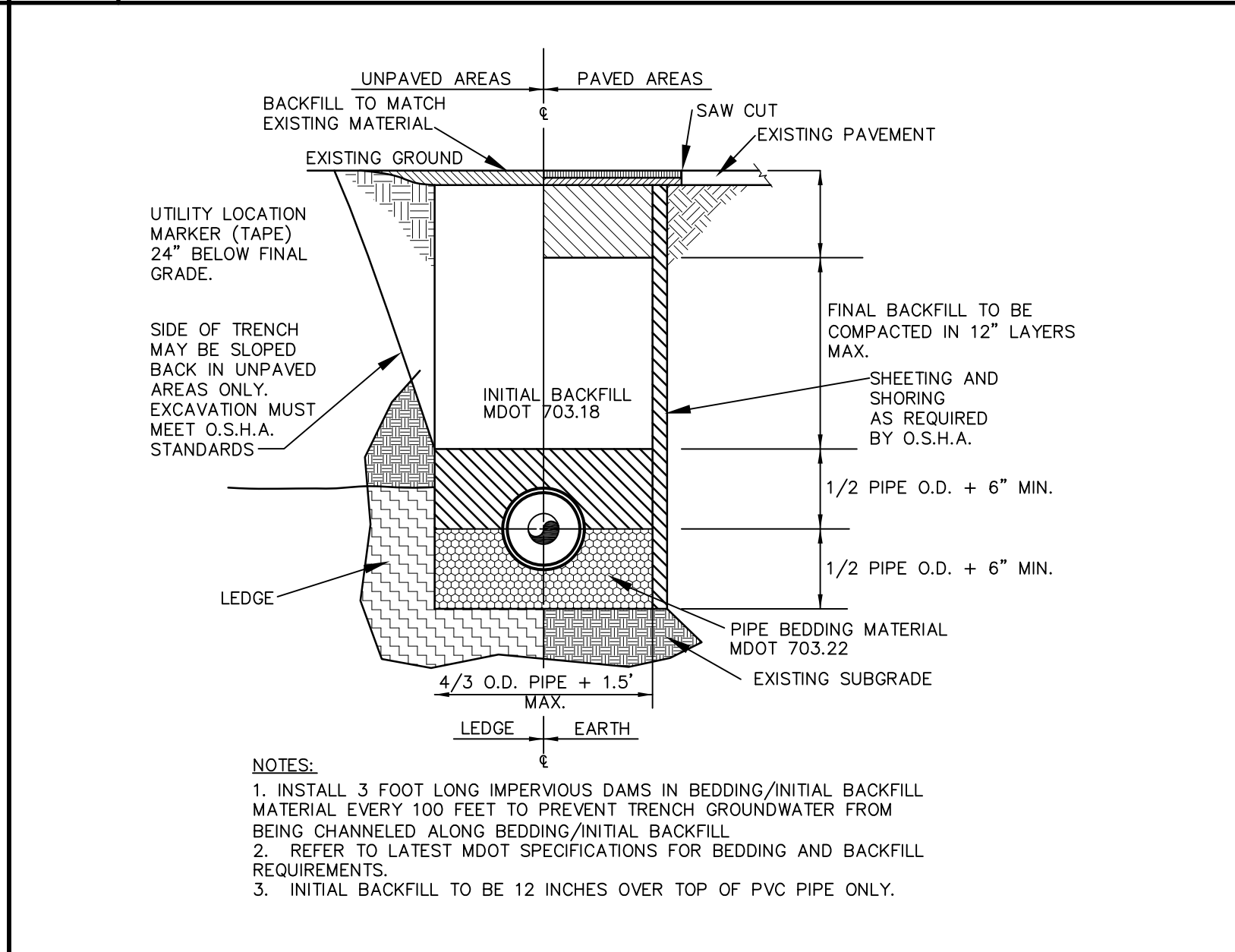
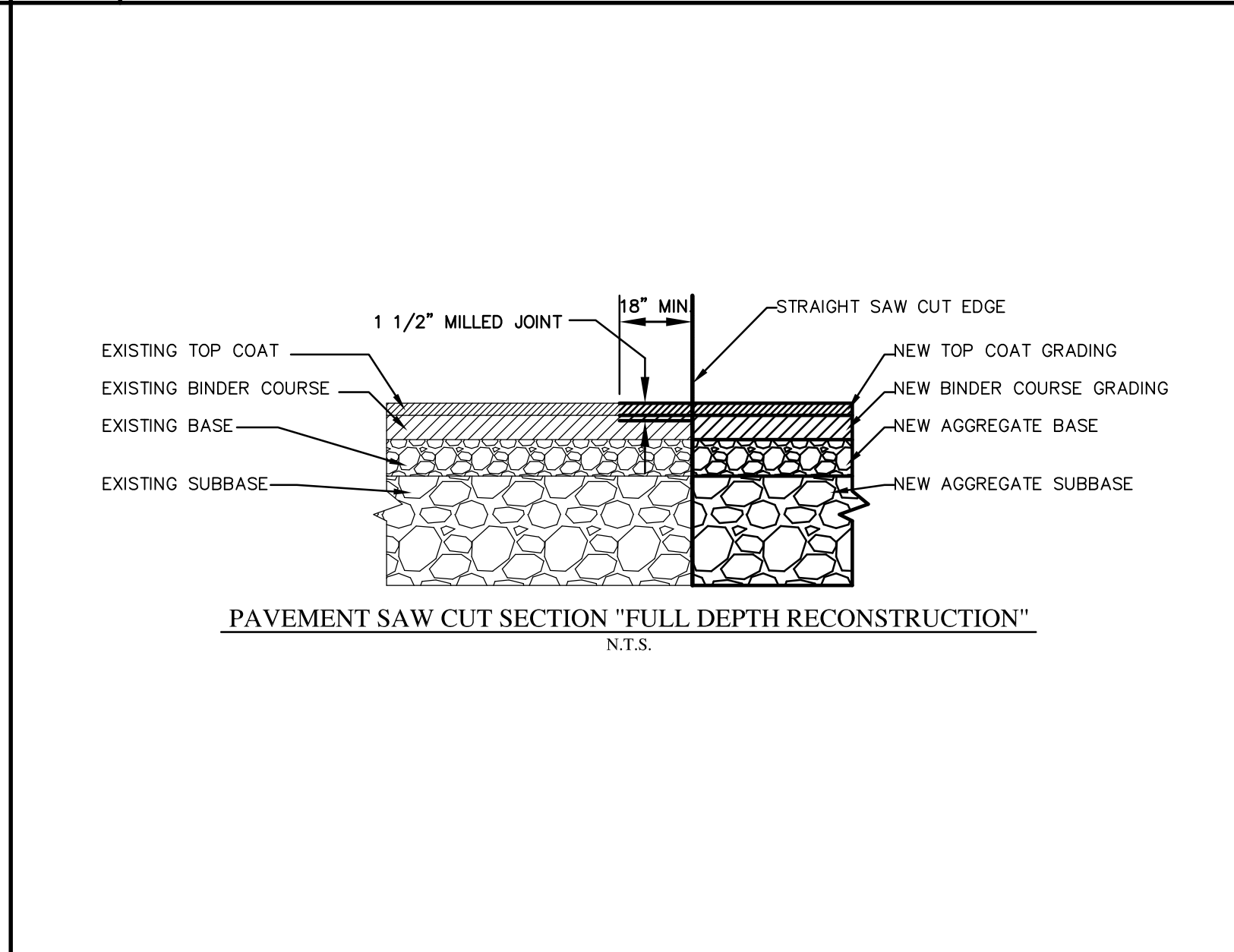
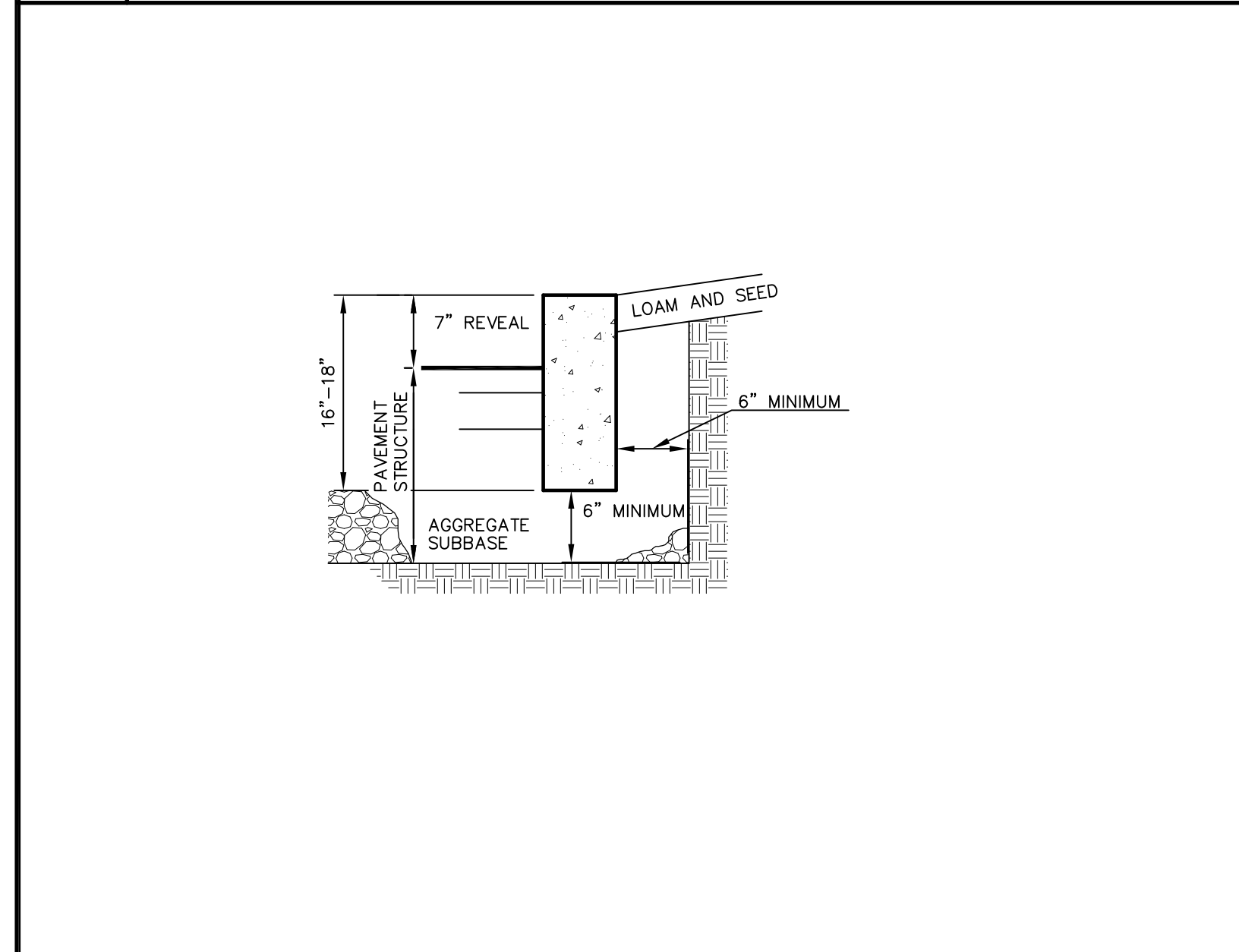


**A** BARRIER FREE PARKING SIGN DETAIL (IN GRASS)  
N.T.S.

**B** CONCRETE PAD DETAIL (LOADING DOCKS, DOLLY PADS)  
N.T.S.

**C** CONCRETE PAD DETAIL (PROPANE TANK PAD, RFID PAD)  
N.T.S.

**D** CATCH BASIN OR DRAINAGE MANHOLE  
N.T.S.

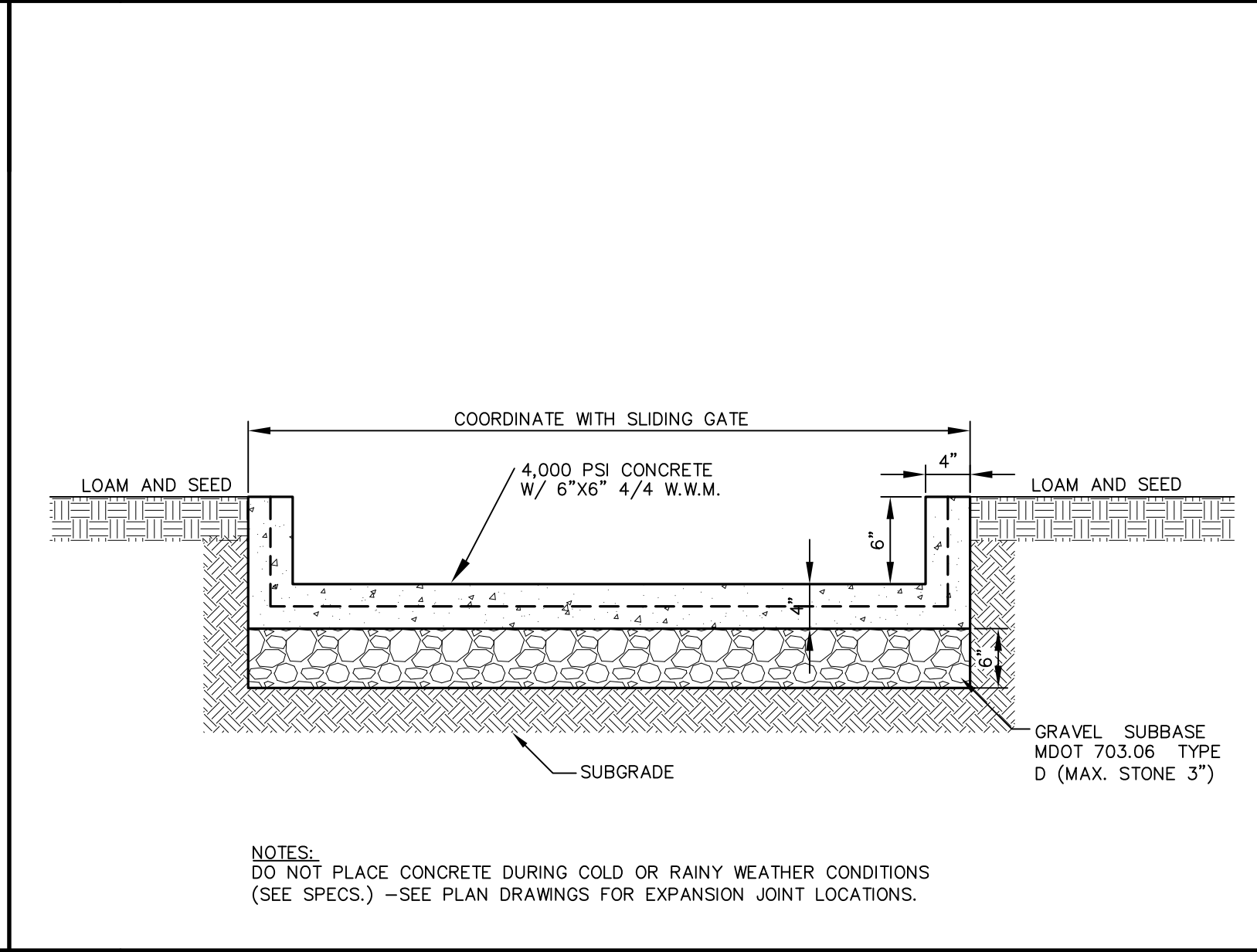
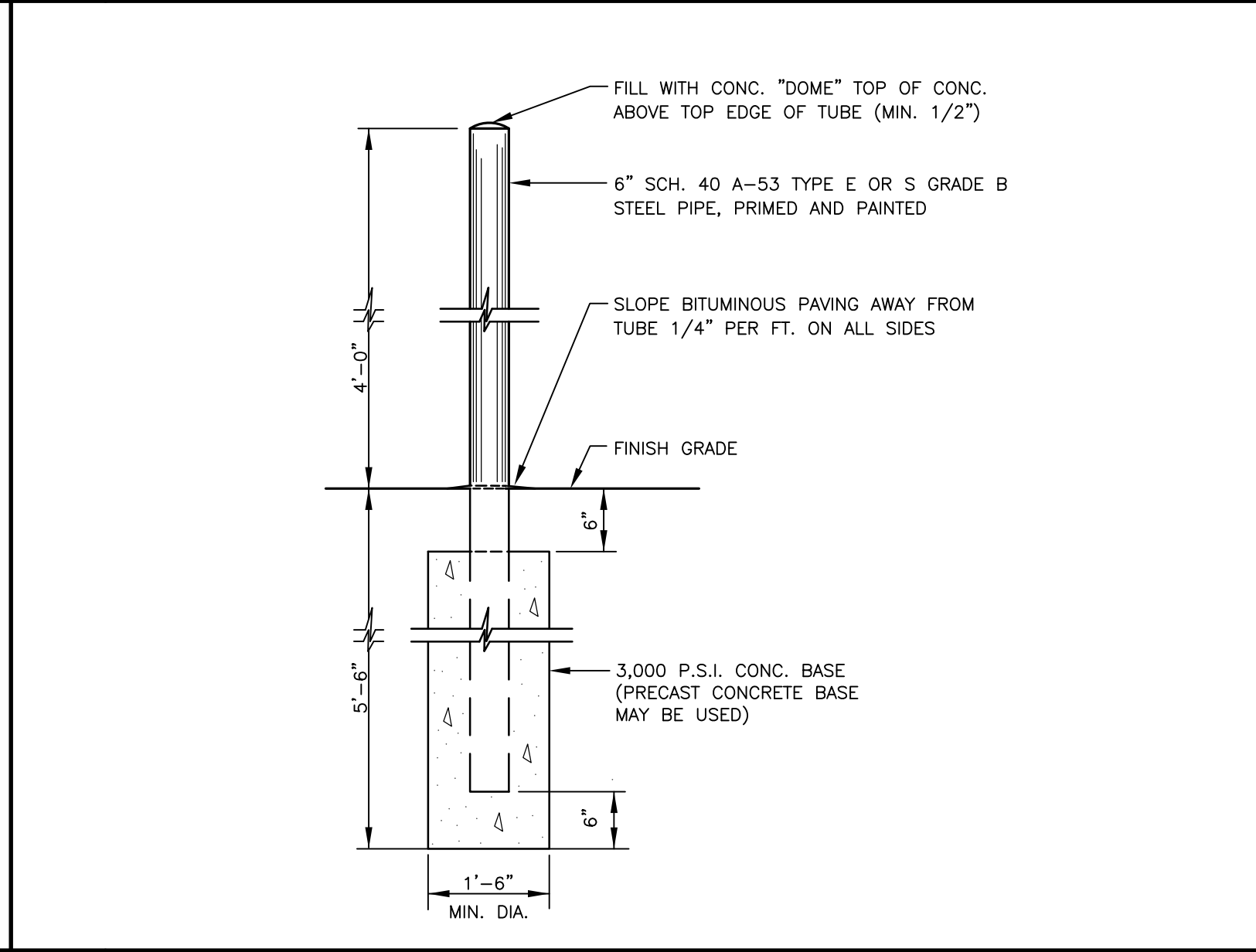
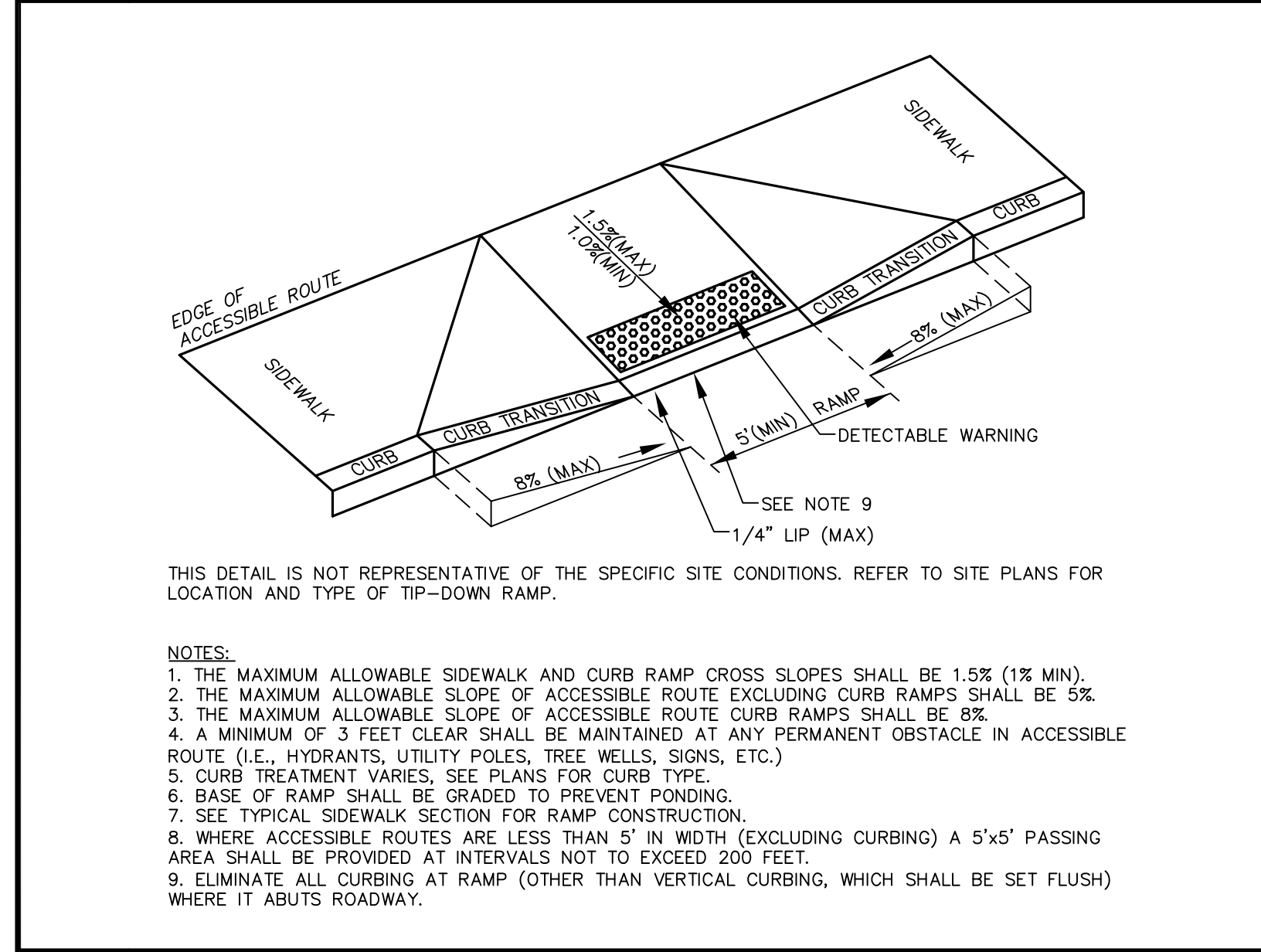


**E** VERTICAL PRECAST CONCRETE CURB  
N.T.S.

**F** PAVEMENT SAW CUT DETAILS  
N.T.S.

**G** TYPICAL PIPE TRENCH DETAIL  
N.T.S.

**H** TYPICAL PAVEMENT SECTIONS  
N.T.S.



1. 05/19/14 SUBMITTED TO CITY AND MDEP JUM

TITLE: **SITE DEVELOPMENT DETAILS**

PROJECT: **PROPOSED BUILDING EXPANSION**  
185 RAND ROAD, PORTLAND, ME 04102

OWNER: **OLD DOMINION FREIGHT LINES, INC.**  
500 OLD DOMINION WAY, THOMASVILLE, NC 27360

**SITELINES, PA**  
ENGINEERS • PLANNERS • SURVEYORS  
LANDSCAPE ARCHITECTS  
8 CUMBERLAND STREET, BRUNSWICK, ME 04011  
207.725.1200 www.sitelinespa.com

FIELD WK: JUM/MC SCALE: NTS SHEET: **C5**

DRN BY: RPL JOB #: 2454

CHD BY: CYN MAP/LOT: 254/A007001

DATE: 02/26/14 FILE: 2454-COVER-DET

JOSEPH J. MARDEN  
12828  
PROFESSIONAL ENGINEER

**I** TIP DOWN SIDEWALK RAMP  
N.T.S.

**J** TYPICAL BOLLARD DETAIL  
N.T.S.

**K** CONCRETE GATE RECEIVING CHANNEL DETAIL  
N.T.S.