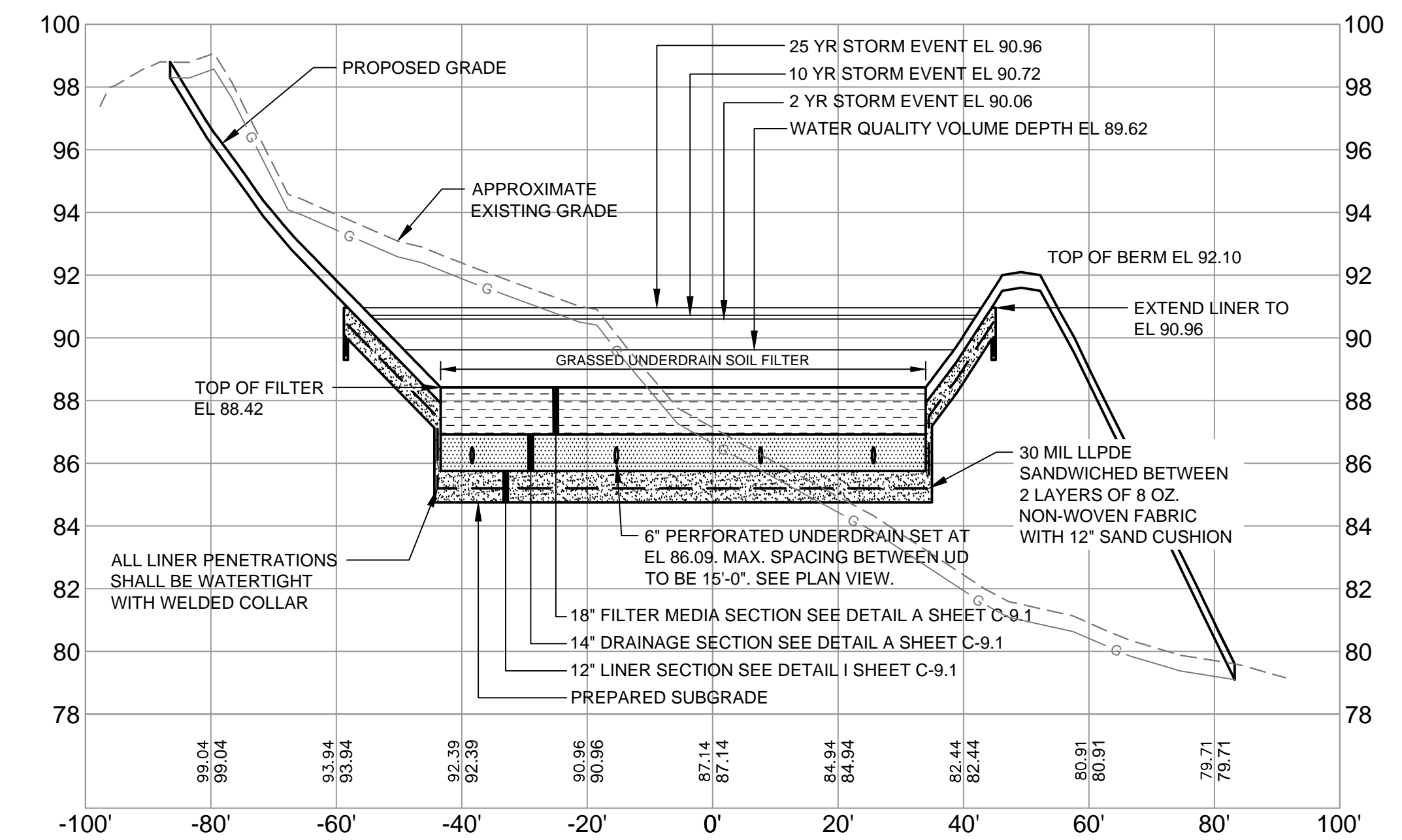
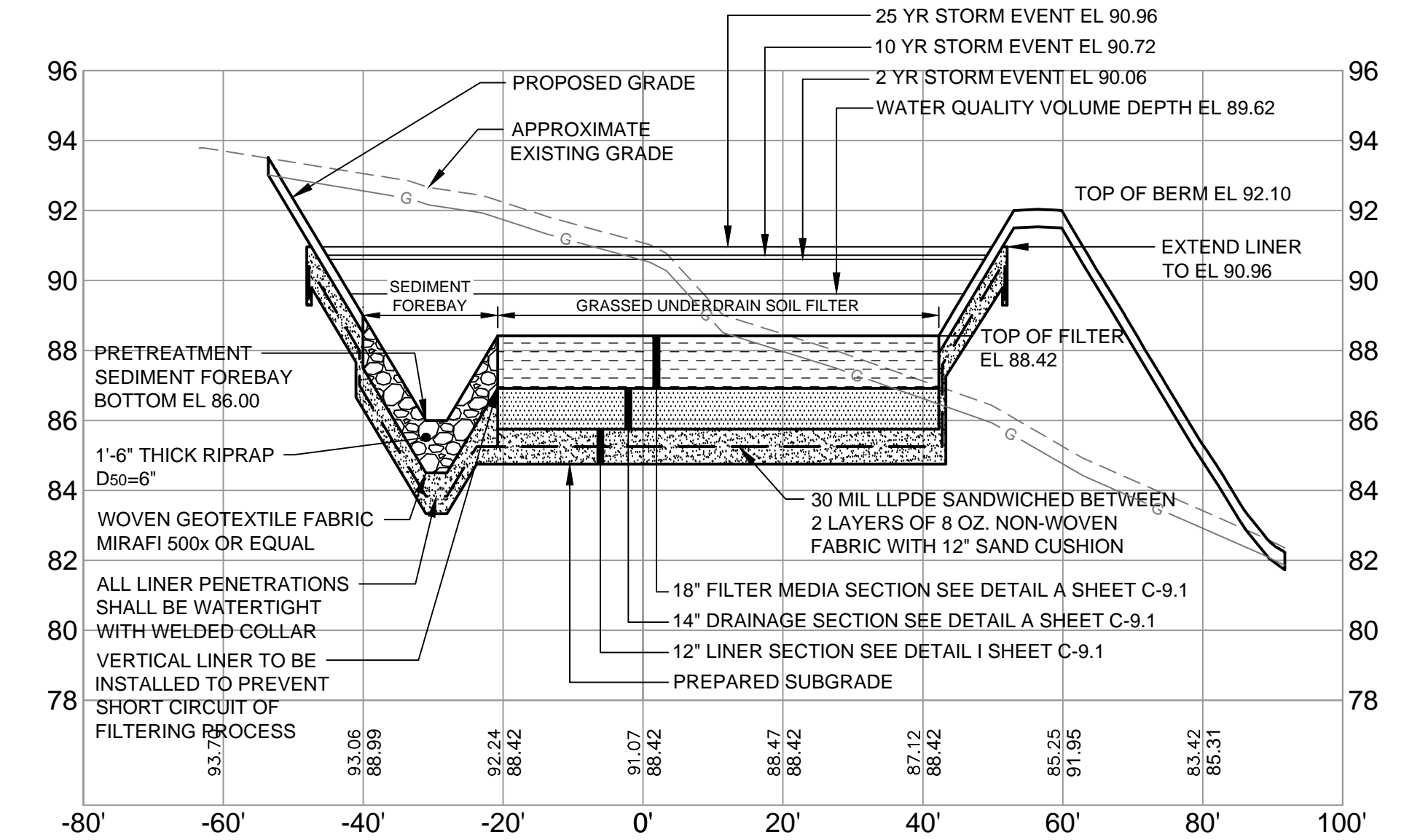


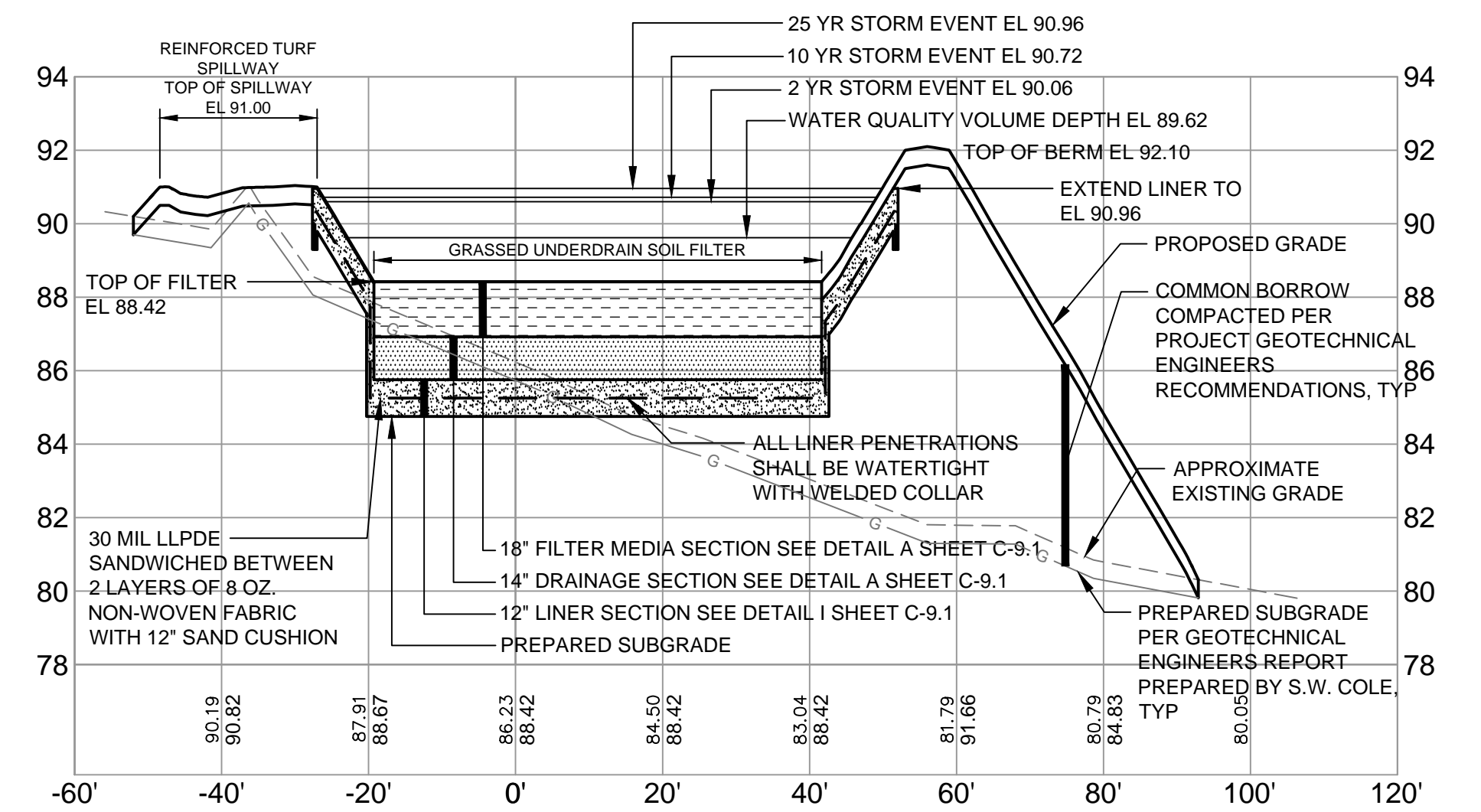
**PLAN VIEW**  
1" = 20'



**SECTION A-A**  
SCALE: H: 1" = 20'; V: 1" = 4'




**SECTION B-B**  
SCALE: H: 1" = 20'; V: 1" = 4'



**SECTION C-C**  
SCALE: H: 1" = 20'; V: 1" = 4'

REV	DATE	DESCRIPTION
6	07.22.14	REVISED SWM BASIN AND SECTIONS AND SUBMITTED AMENDED PLANS TO CITY AND MEDEP
5	05.21.13	ELIMINATED ONE STORMTREAT AND SUBMITTED CITY APPROVED PLANS TO MEDEP
4	05.03.13	REVISED AND RESUBMITTED TO CITY
3	04.18.13	REVISED PER CITY STAFF COMMENTS
2	04.09.13	SUBMITTED TO MEDEP STORMWATER DISCHARGE PERMIT
1	03.28.13	SUBMITTED TO CITY OF PORTLAND



PROJECT  
**MULTI-USE DEVELOPMENT**  
2282 CONGRESS ST., PORTLAND, ME

SHEET TITLE  
**FLOODING BASIN AND GRASSED UNDERDRAINED FILTER SECTIONS**

CLIENT  
CJ DEVELOPERS, INC.  
35 PRIMROSE LANE, FREEPORT, MAINE 04032  
AND PORTLAND PROPERTY HOLDINGS, LLC  
2 MAIN STREET, SUITE 200, TOPSHAM, MAINE 04086

**FST** 100 YEARS  
**FAY, SPOFFORD & THORNDIKE**  
ENGINEERS · PLANNERS · SCIENTISTS  
778 MAIN ST, SUITE 8, SOUTH PORTLAND, ME 04106

DRAWN: CMW      DATE: OCTOBER 2013  
DESIGNED: SRB      SCALE: AS NOTED  
CHECKED: SRB      JOB NO. 3118  
FILE NAME: 3118-SP  
SHEET      C-9.0