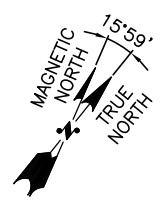
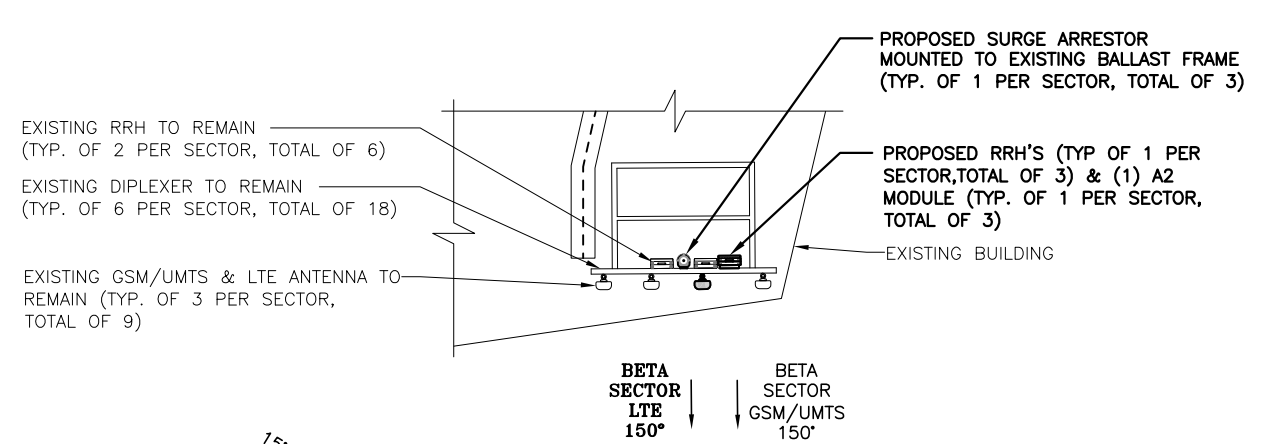
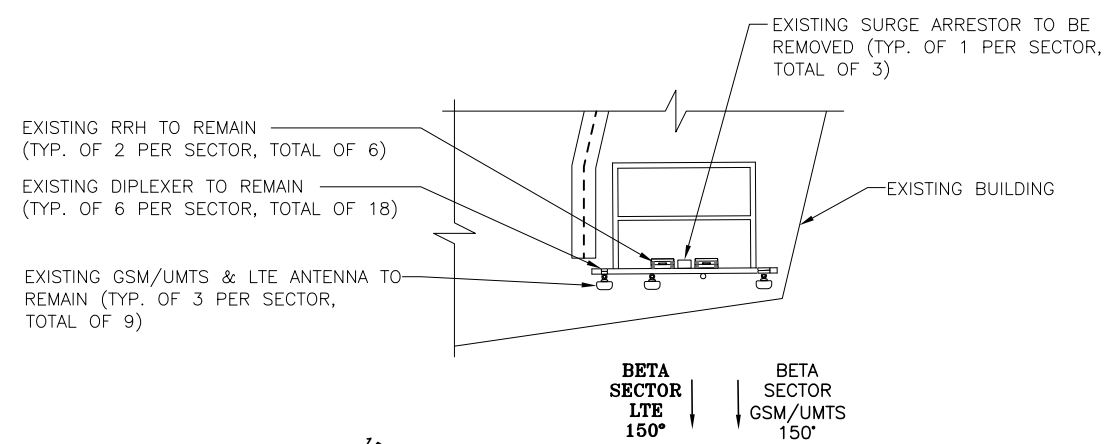
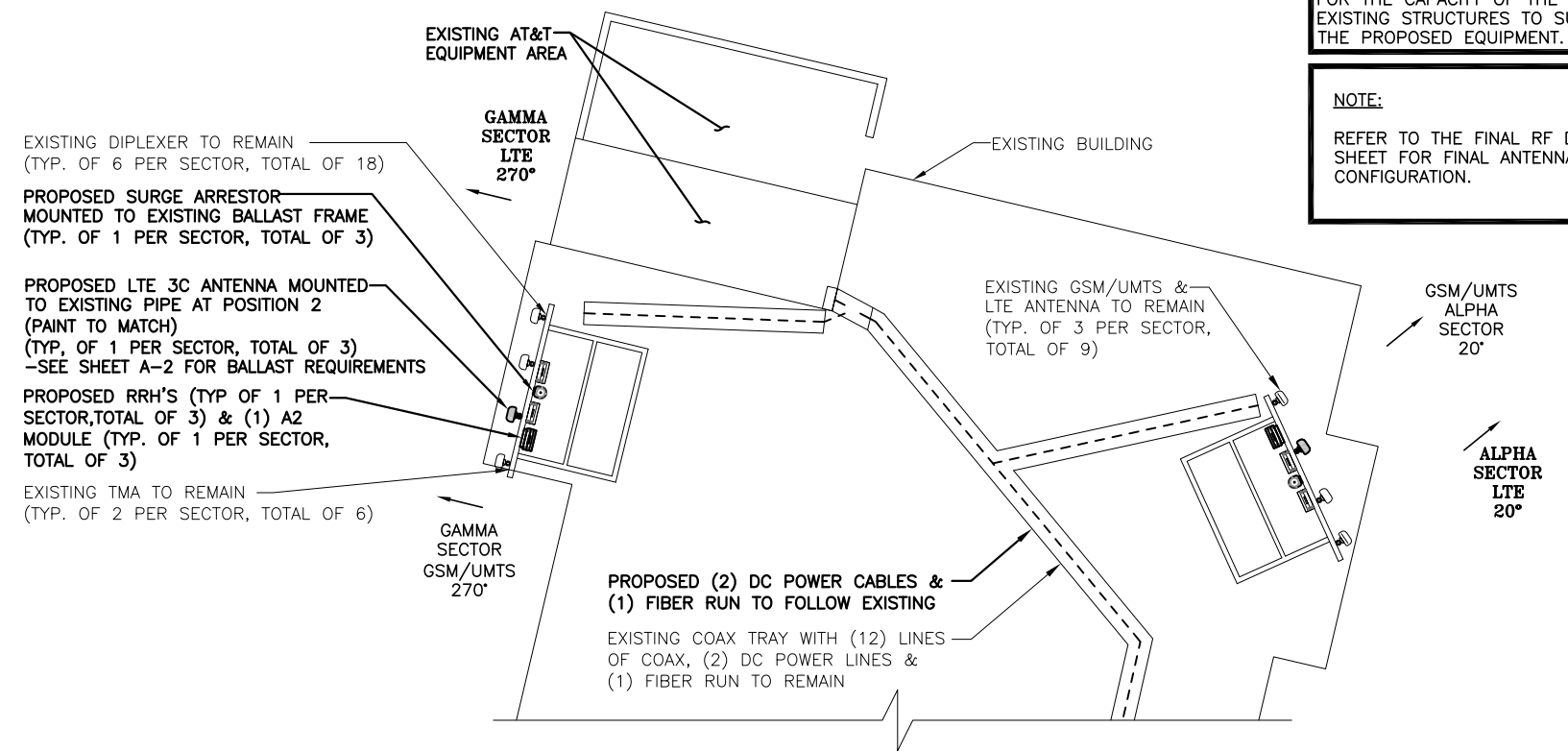
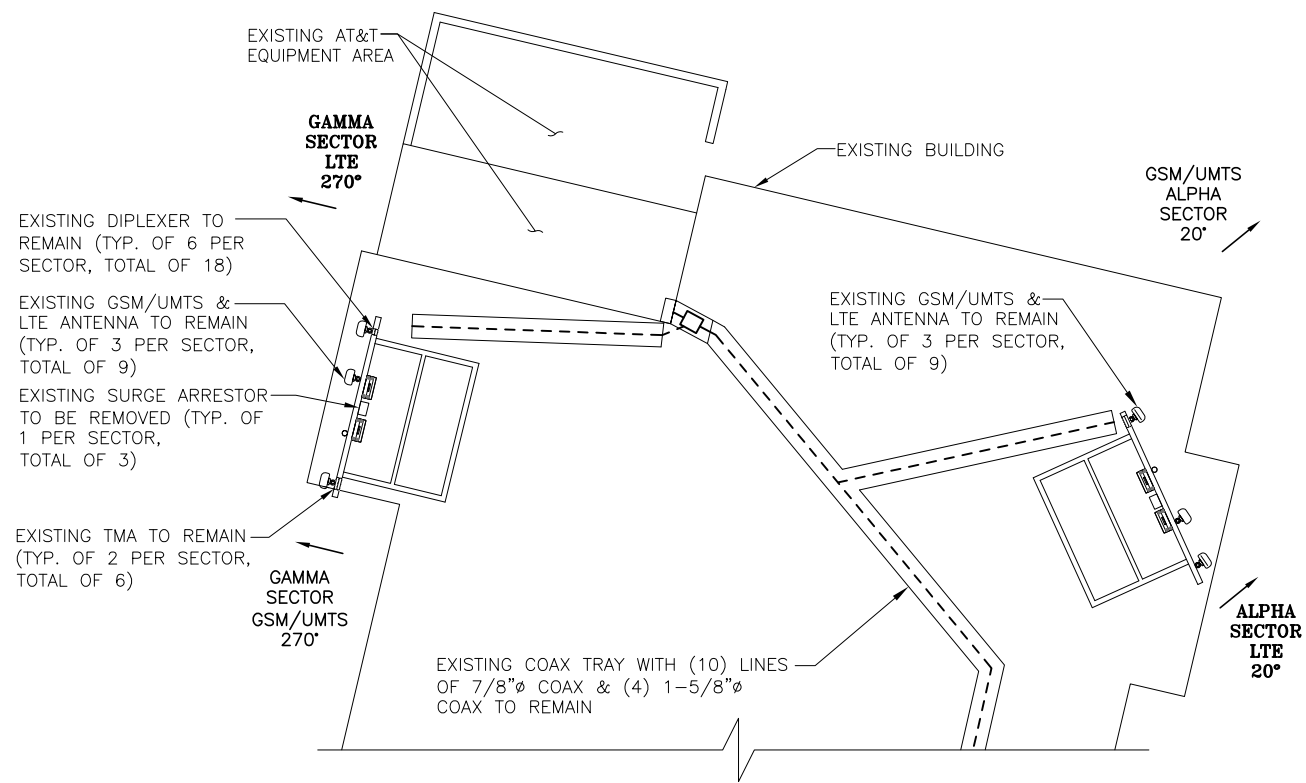
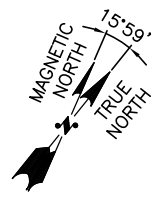


**NOTE:**  
 REFER TO STRUCTURAL ANALYSIS  
 BY: HUDSON DESIGN GROUP, LLC  
 DATED: APRIL 8, 2015  
 FOR THE CAPACITY OF THE  
 EXISTING STRUCTURES TO SUPPORT  
 THE PROPOSED EQUIPMENT.

**NOTE:**  
 REFER TO THE FINAL RF DATA  
 SHEET FOR FINAL ANTENNA  
 CONFIGURATION.



**EXISTING ANTENNA LAYOUT**  
 SCALE: N.T.S.



**PROPOSED ANTENNA LAYOUT**  
 SCALE: N.T.S.

**Hudson Design Group LLC**  
 1600 OSGOOD STREET  
 BUILDING 20 NORTH, SUITE 3090  
 N. ANDOVER, MA 01845  
 TEL: (978) 557-5553  
 FAX: (978) 336-5586

**SAI**  
 27 NORTHWESTERN DR.  
 SALEM, NH 03079

**SITE NUMBER: ME5023**  
**SITE NAME: BRADLEY'S CORNER**  
 1050 WESTBROOK ST.  
 PORTLAND, ME 04102  
 CUMBERLAND COUNTY

**at&t**  
 550 COCHITUATE ROAD  
 FRAMINGHAM, MA 01701

1		04/09/15	ISSUED FOR CONSTRUCTION	AT	DPH		<b>AT&amp;T</b> ANTENNA LAYOUT (LTE-3C)
A		03/27/15	ISSUED FOR REVIEW	MR	DPH		
NO.	DATE	REVISIONS		BY	CHK	APP	
SCALE:		AS SHOWN		DESIGNED BY:	AT		
DRAWN BY:		MR		JOB NUMBER	5023.01		
DRAWING NUMBER		A-3		REV	1		