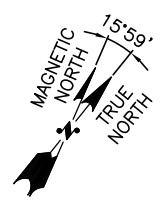
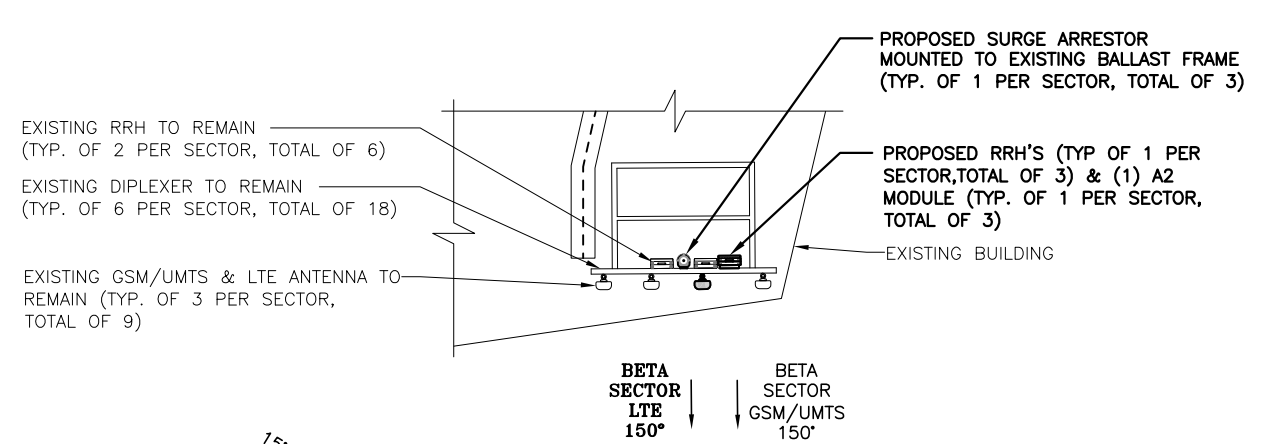
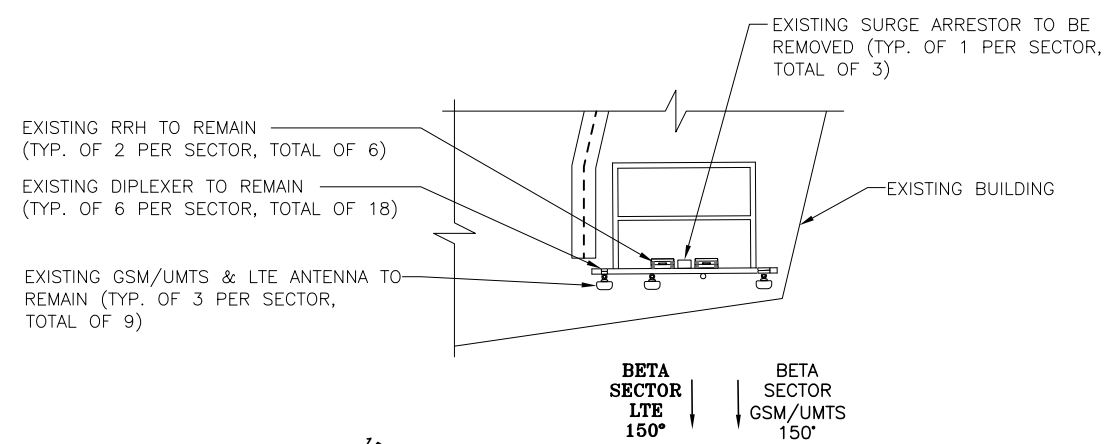
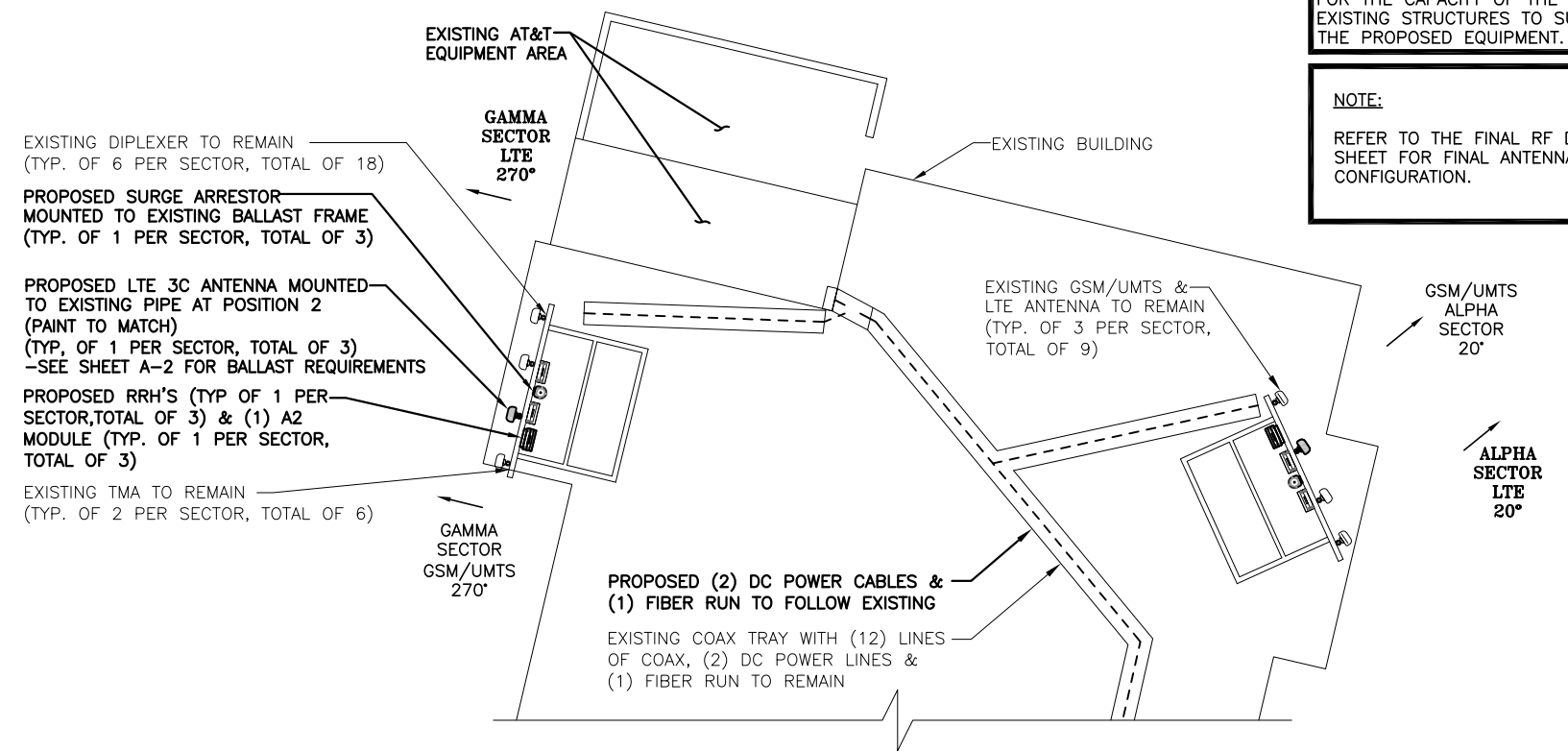
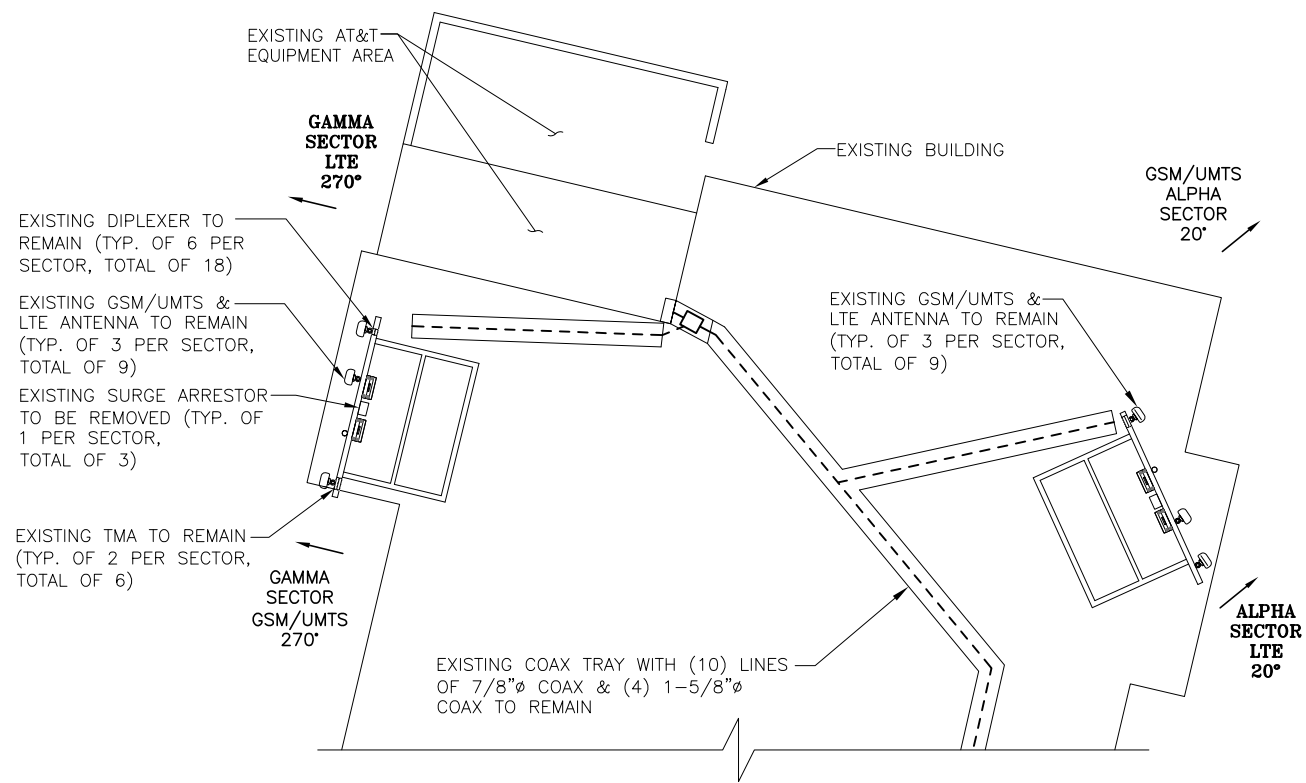
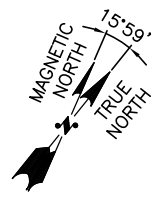


NOTE:
REFER TO STRUCTURAL ANALYSIS BY: HUDSON DESIGN GROUP, LLC DATED: APRIL 8, 2015 FOR THE CAPACITY OF THE EXISTING STRUCTURES TO SUPPORT THE PROPOSED EQUIPMENT.

NOTE:
REFER TO THE FINAL RF DATA SHEET FOR FINAL ANTENNA CONFIGURATION.



EXISTING ANTENNA LAYOUT
SCALE: N.T.S.



PROPOSED ANTENNA LAYOUT
SCALE: N.T.S.

Hudson Design Group LLC
1600 OSGOOD STREET
BUILDING 20 NORTH, SUITE 3090
N. ANDOVER, MA 01845
TEL: (978) 557-5553
FAX: (978) 336-5586

SAI
27 NORTHWESTERN DR.
SALEM, NH 03079

SITE NUMBER: ME5023
SITE NAME: BRADLEY'S CORNER
1050 WESTBROOK ST.
PORTLAND, ME 04102
CUMBERLAND COUNTY

at&t
550 COCHITUATE ROAD
FRAMINGHAM, MA 01701

1		04/09/15	ISSUED FOR CONSTRUCTION	AT	DPH		AT&T ANTENNA LAYOUT (LTE-3C)
A		03/27/15	ISSUED FOR REVIEW	MR	DPH		
NO.	DATE	REVISIONS		BY	CHK	APP	
SCALE: AS SHOWN		DESIGNED BY: AT		DRAWN BY: MR		JOB NUMBER: 5023.01	
						DRAWING NUMBER: A-3	
						REV: 1	