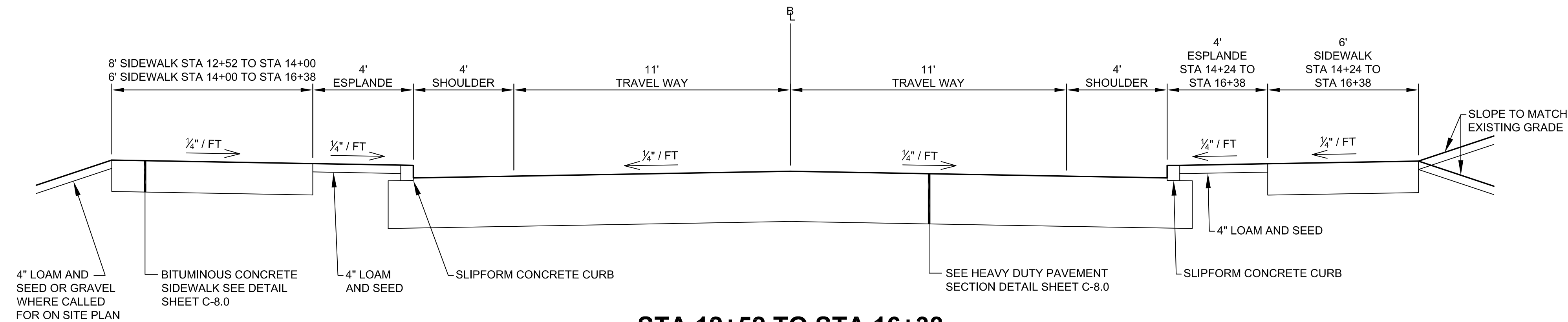
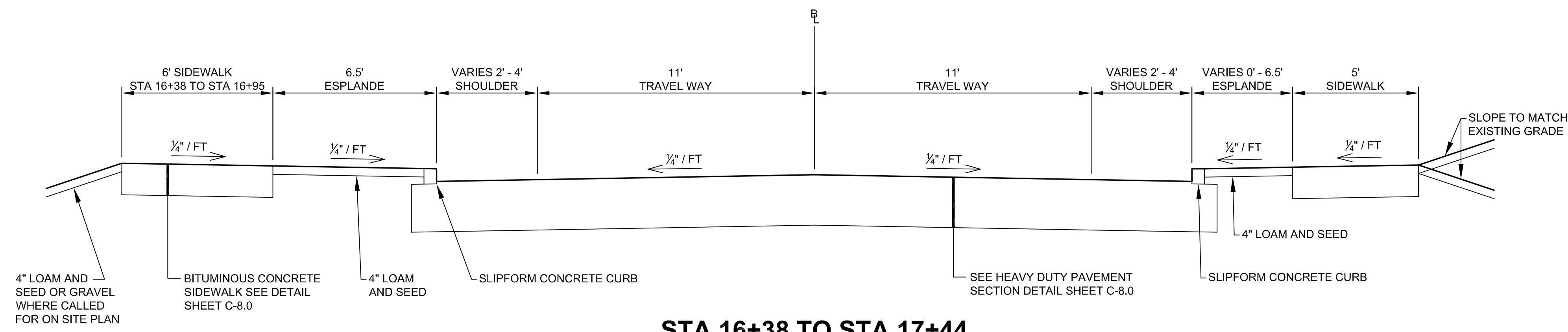


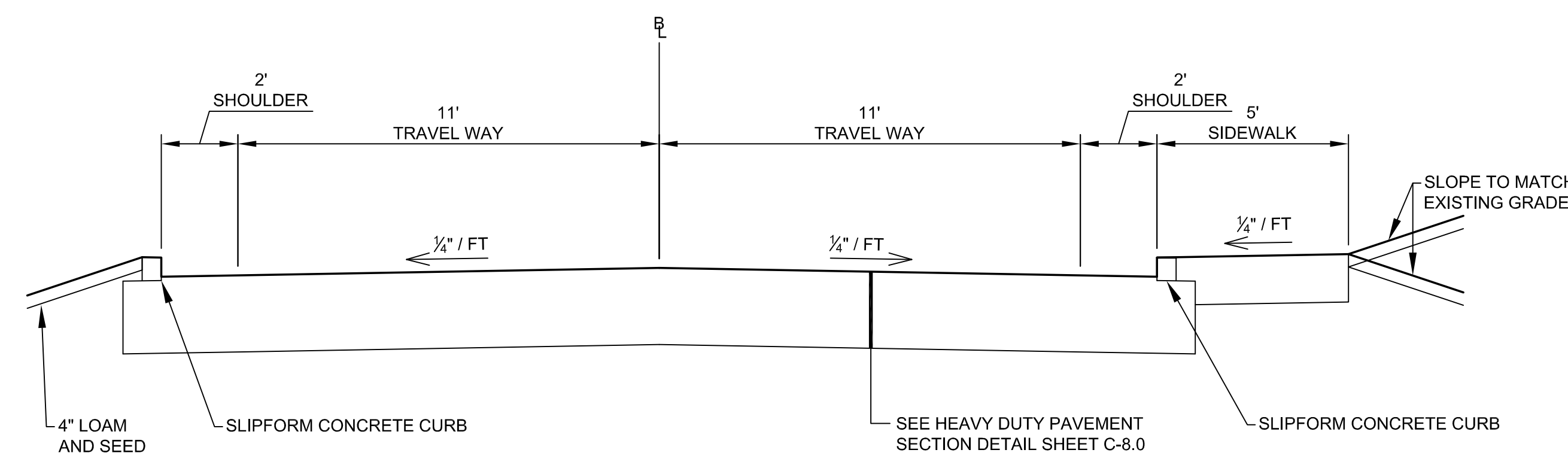
STA 10+00 TO STA 12+52
TYPICAL ROADWAY SECTION A-A
 N.T.S.



STA 12+52 TO STA 16+38
TYPICAL ROADWAY SECTION B-B
 N.T.S.




STA 16+38 TO STA 17+44
TYPICAL ROADWAY SECTION C-C
 N.T.S.



STA 17+44 TO STA 18+25
TYPICAL ROADWAY SECTION D-D
 N.T.S.

PRELIMINARY - NOT FOR CONSTRUCTION

REV	DATE	DESCRIPTION
1	09.01.15	FINAL BRICK SOUTH LEVEL III SITE PLAN
1	09.10.14	ABBREVIATED FOR CITY FOR REVIEW



PROJECT
 BRICK NORTH AND SOUTH BUILDINGS AT
 THE FOREFRONT AT THOMPSON'S POINT

SHEET TITLE
 TYPICAL ROADWAY
 CROSS SECTIONS

CLIENT
 FOREFRONT PARTNERS | LP

FST **FAY, SPOFFORD & THORNDIKE**
 ENGINEERS - PLANNERS - SCIENTISTS
 778 MAIN ST, SUITE 8, SOUTH PORTLAND, ME 04106

DRAWN: DED DATE: APRIL 2015
 DESIGNED: BEK SCALE: N.T.S.
 CHECKED: SRB JOB NO. 2982.05
 FILE NAME: 2982.05-BS DET
 SHEET C-8.8