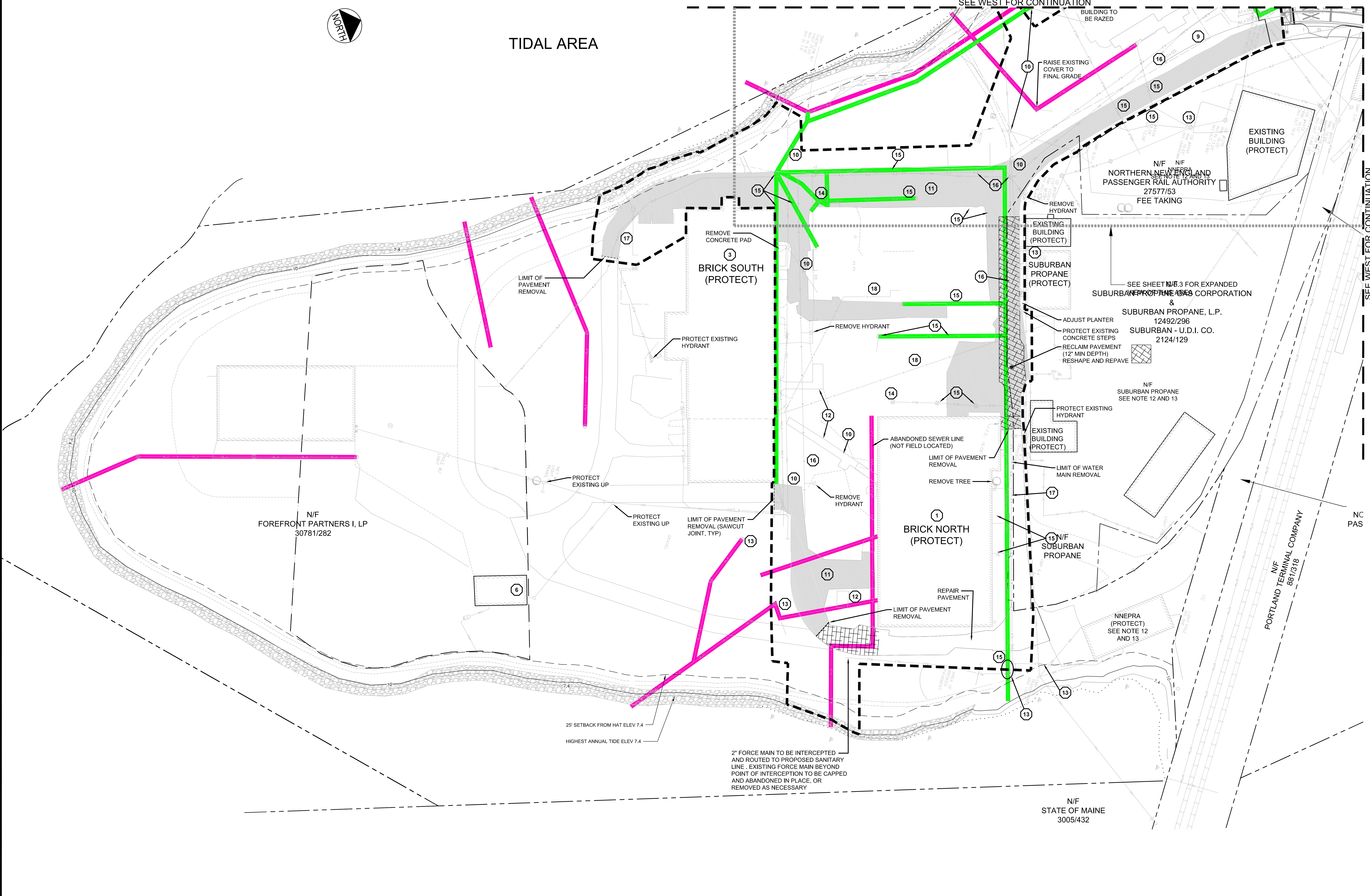


TIDAL AREA

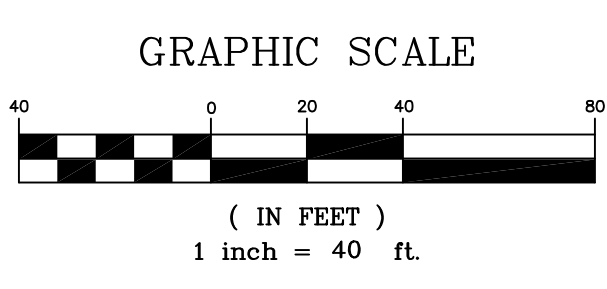
SEE WEST FOR CONTINUATION




SEE WEST FOR CONTINUATION

NC PAS

PORTLAND TERMINAL COMPANY
N/F
88/318



REV	DATE	DESCRIPTION	REVISIONS
1	08.13.15	FINAL SUBDIVISION APPLICATION SUBMISSION	



PROJECT: THE FOREFRONT AT THOMPSON'S POINT
 SHEET TITLE: PHASE 1 ENVIRONMENTAL REMEDIATION DEMOLITION AND REMOVALS PLAN - EAST
 CLIENT: FOREFRONT PARTNERS I, LP

FST FAY, SPOFFORD & THORNDIKE
 ENGINEERS - PLANNERS - SCIENTISTS
 778 MAIN ST., SUITE 8, SOUTH PORTLAND, ME 04106

DRAWN: DED DATE: SEPT 2014
 DESIGNED: BEK SCALE: 1" = 80'
 CHECKED: SRB JOB NO. SP-M007B
 FILE NAME: 2982.05-SUB DEMO
 SHEET: C-2.10

PRELIMINARY - NOT FOR CONSTRUCTION

R:\2982.05 Amended Site Plan Part II\Cadd\Permit Set\dwg\SUBDIVISION\2982.05-SUB DEMO.dwg davis, J 8/13/2015 9:53 AM