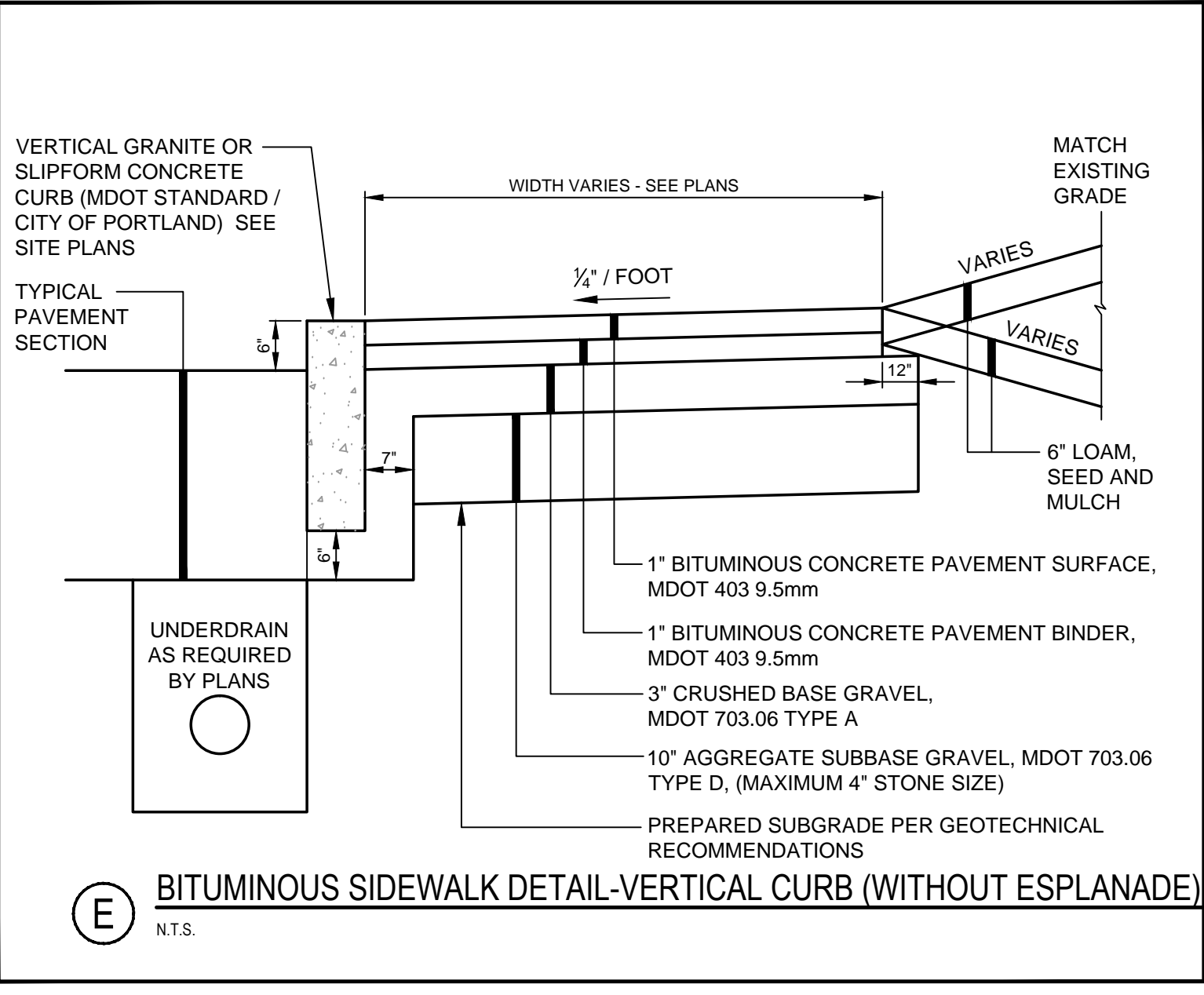
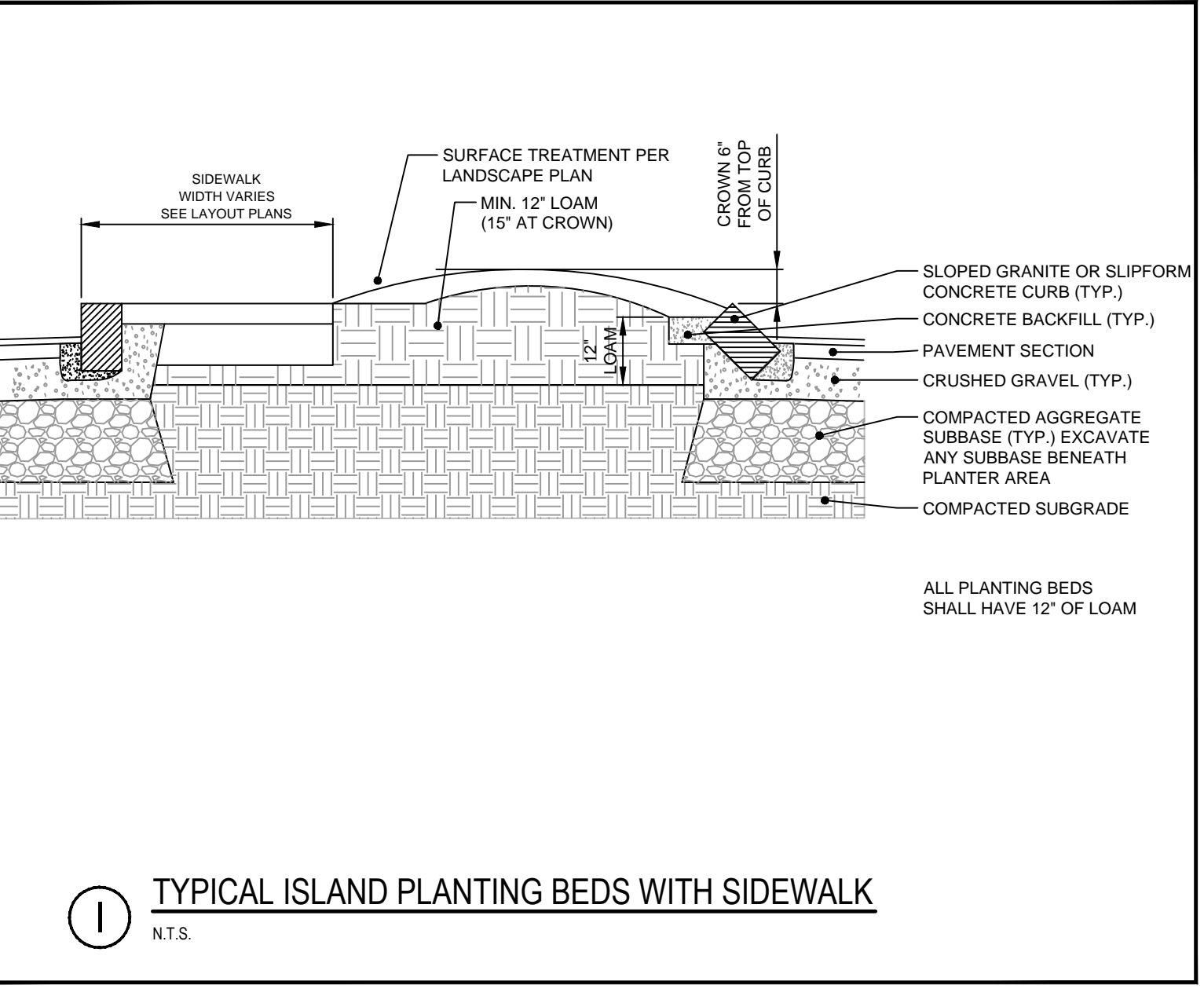


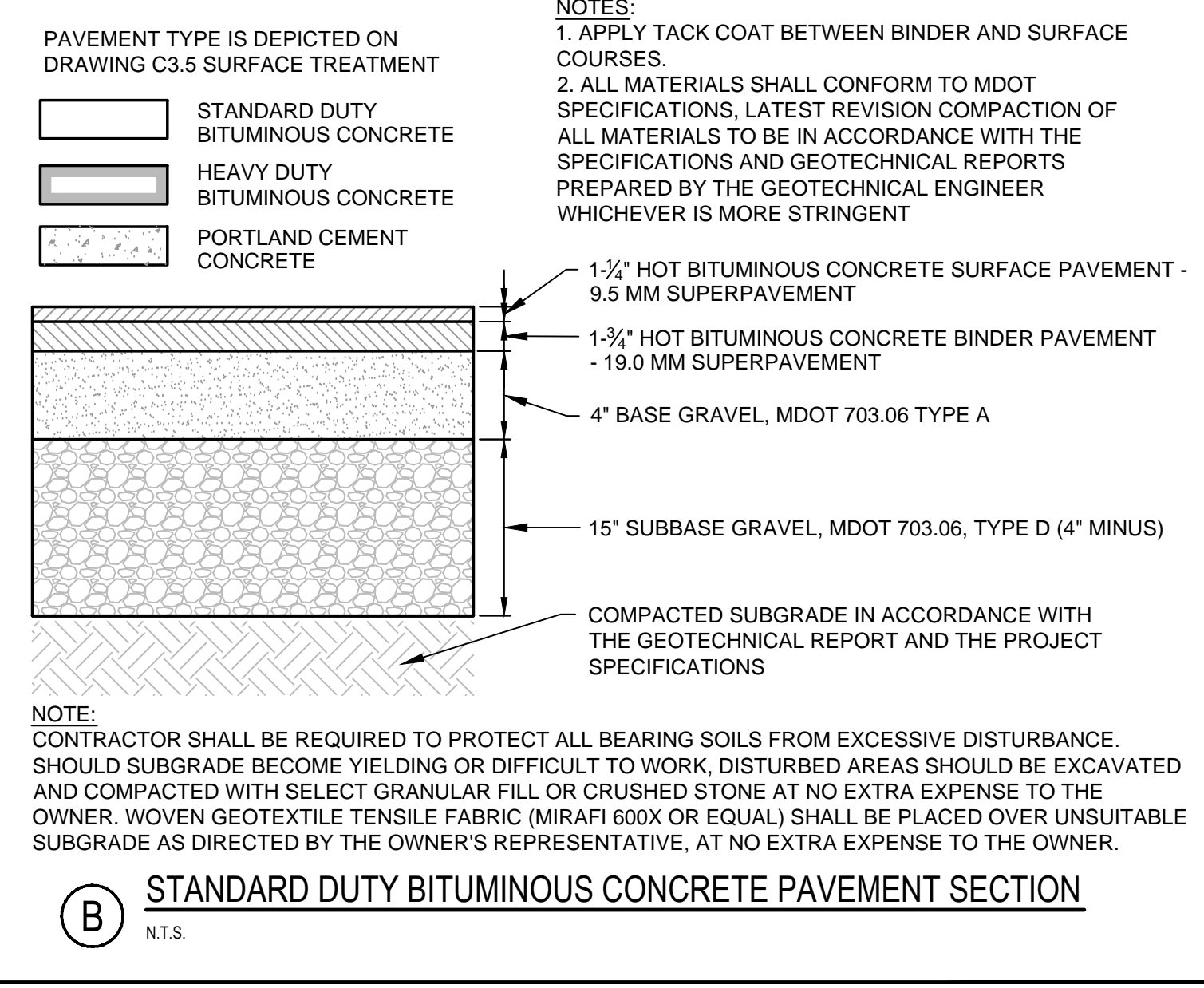
A LIGHT DUTY BITUMINOUS CONCRETE PAVEMENT SECTION
N.T.S.



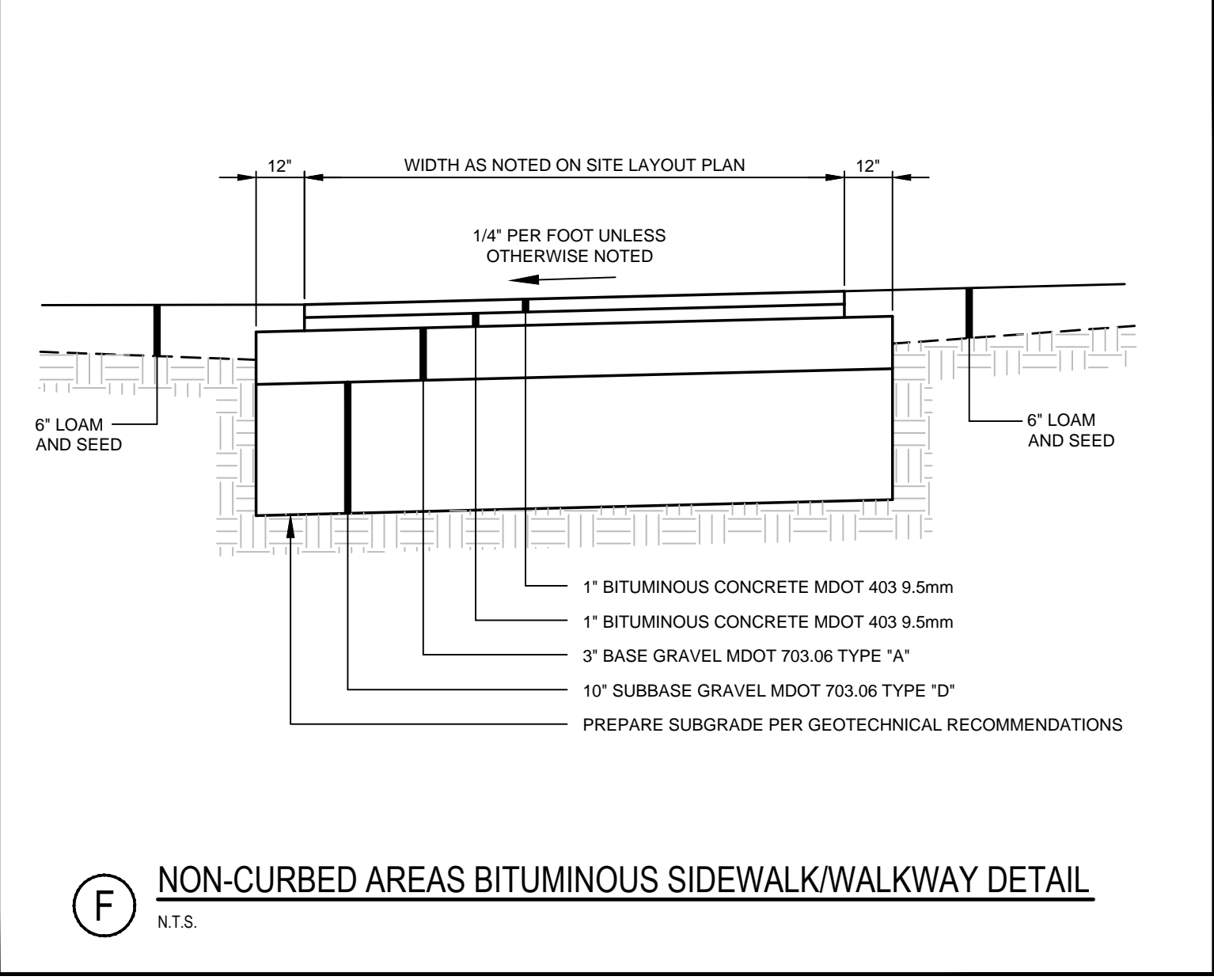
E BITUMINOUS SIDEWALK DETAIL-VERTICAL CURB (WITHOUT ESPLANADE)
N.T.S.



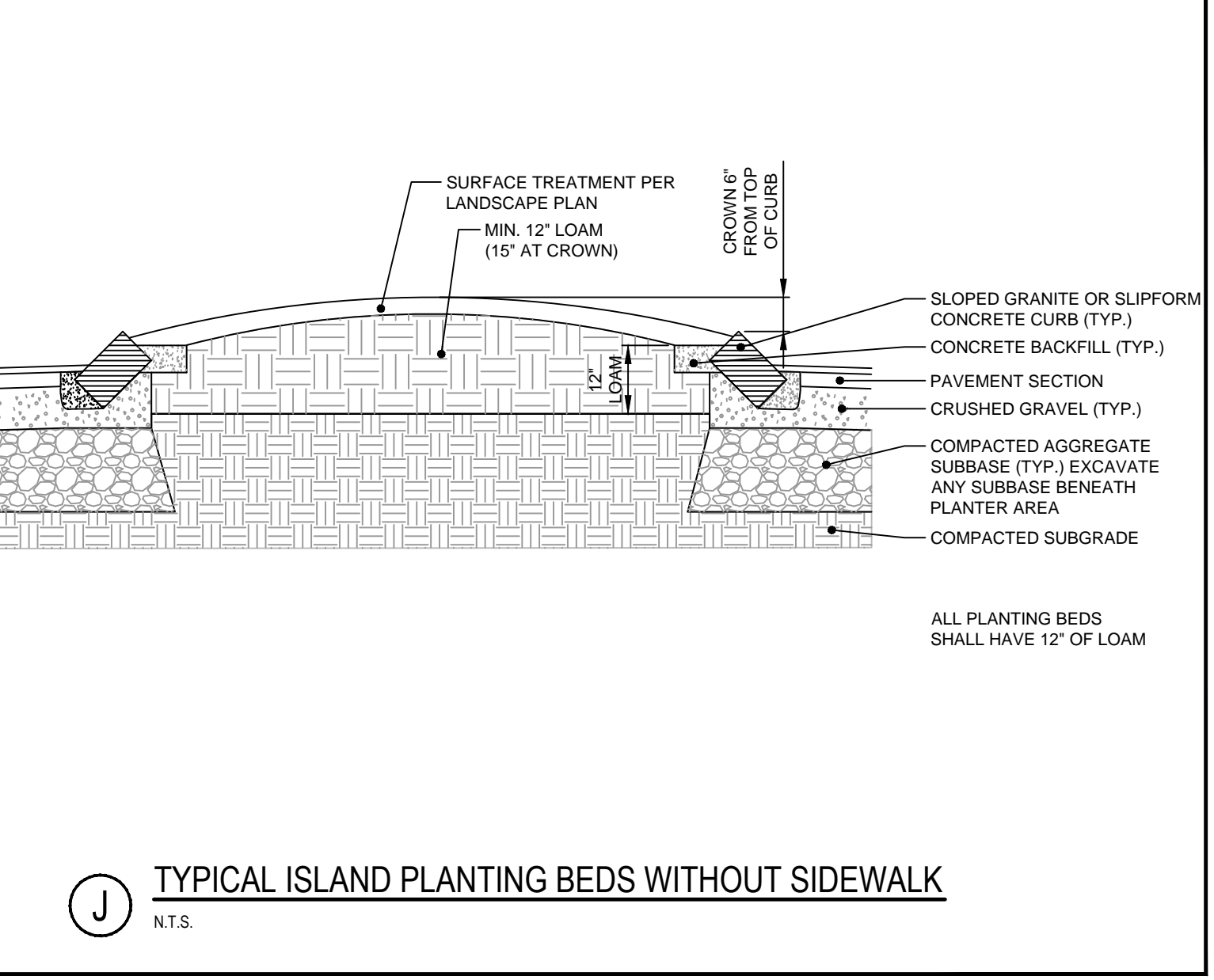
I TYPICAL ISLAND PLANTING BEDS WITH SIDEWALK
N.T.S.



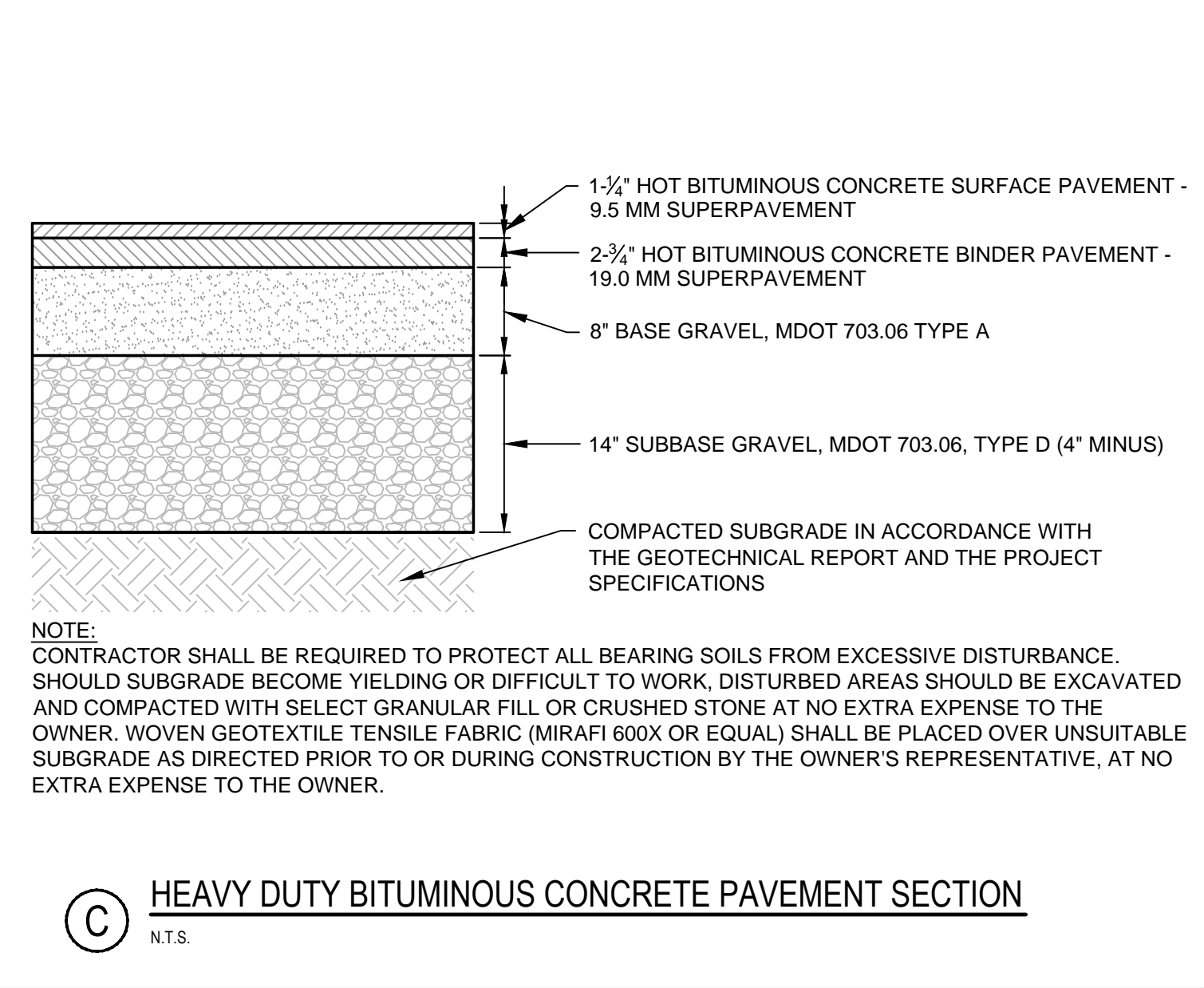
B STANDARD DUTY BITUMINOUS CONCRETE PAVEMENT SECTION
N.T.S.



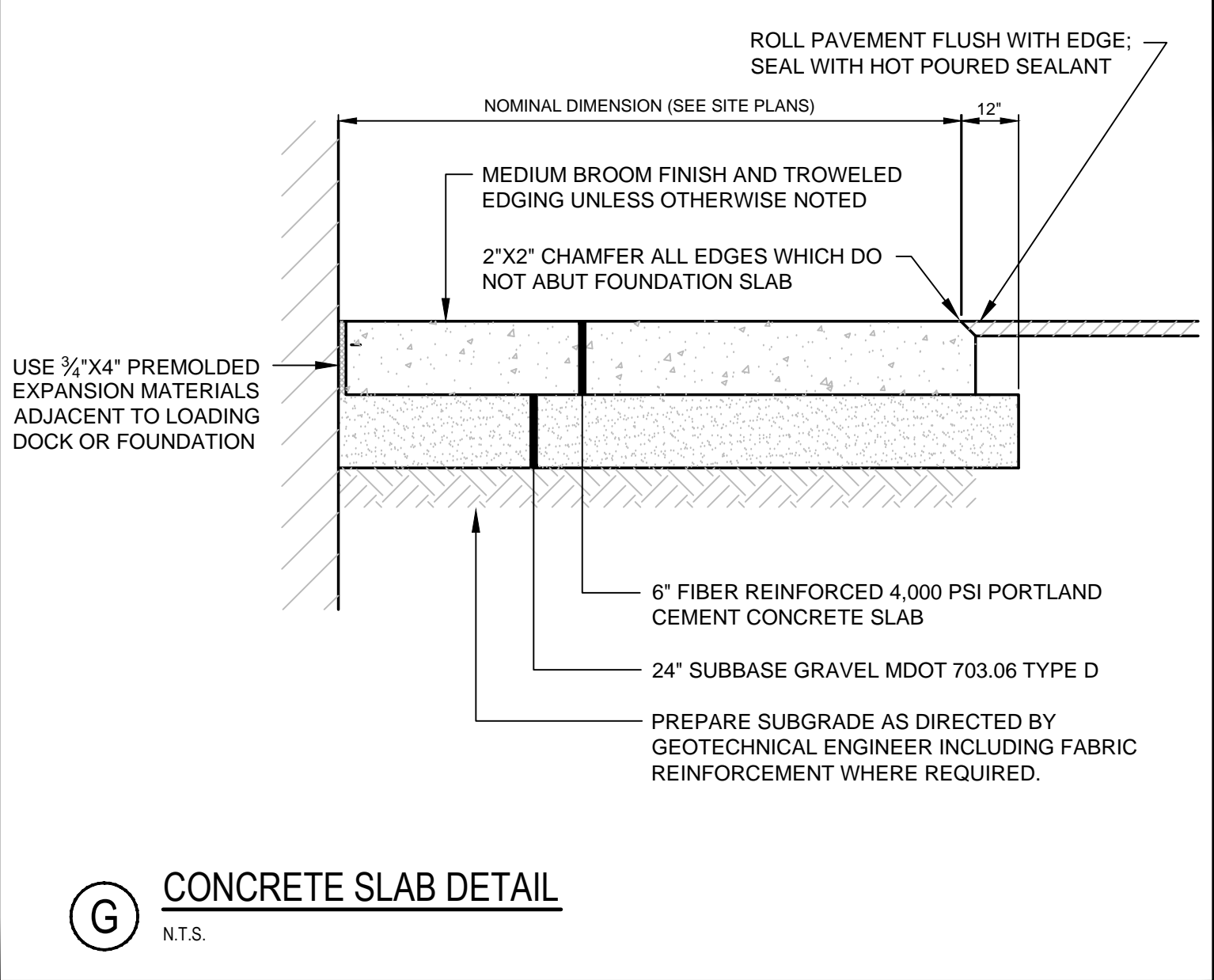
F NON-CURBED AREAS BITUMINOUS SIDEWALK/WALKWAY DETAIL
N.T.S.



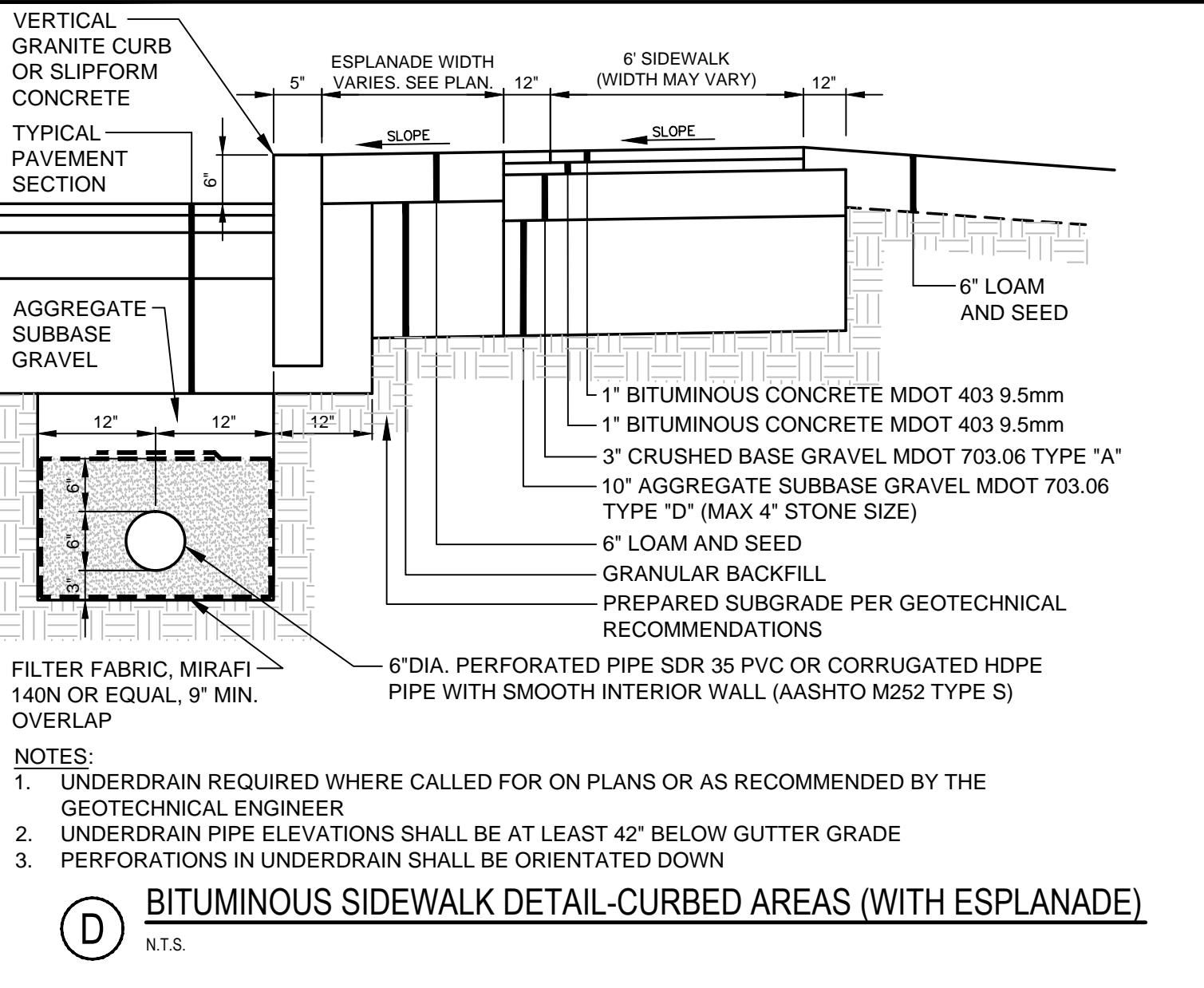
J TYPICAL ISLAND PLANTING BEDS WITHOUT SIDEWALK
N.T.S.



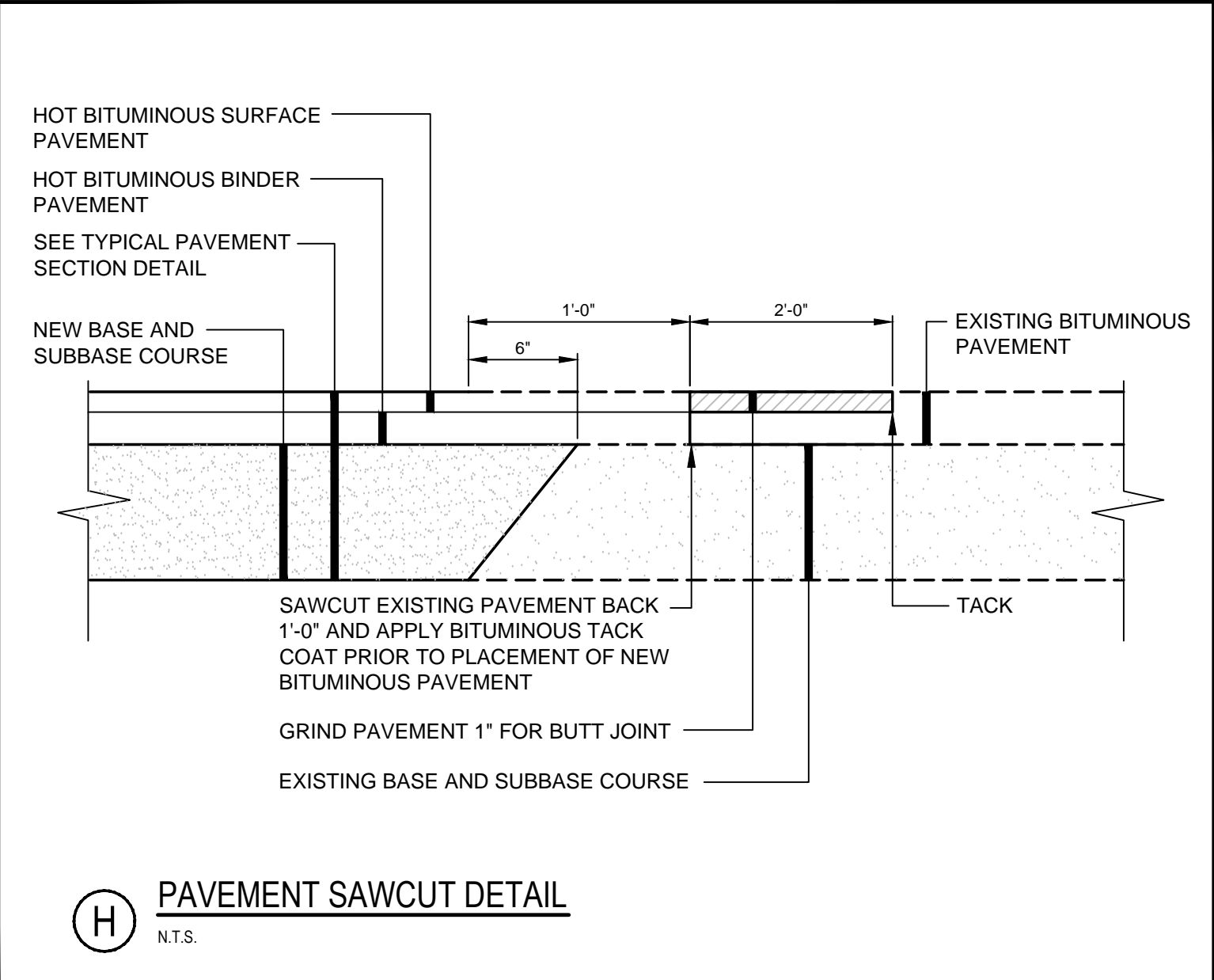
C HEAVY DUTY BITUMINOUS CONCRETE PAVEMENT SECTION
N.T.S.



G CONCRETE SLAB DETAIL
N.T.S.



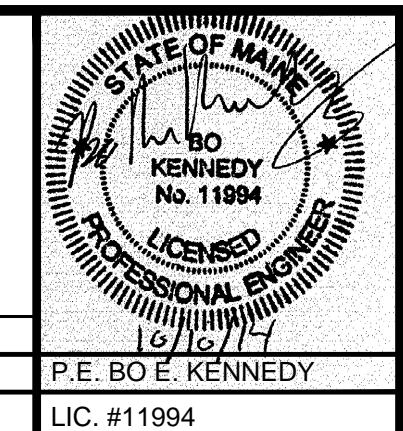
D BITUMINOUS SIDEWALK DETAIL-CURBED AREAS (WITH ESPLANADE)
N.T.S.



H PAVEMENT SAWCUT DETAIL
N.T.S.

PRELIMINARY - NOT FOR CONSTRUCTION

REV	DATE	DESCRIPTION
1	10.10.14	FINAL SUBDIVISION APPLICATION SUBMISSION



PROJECT: THE FOREFRONT AT THOMPSON'S POINT
SHEET TITLE: PAVEMENT SECTIONS AND SIDEWALK DETAILS
CLIENT: FOREFRONT PARTNERS I, LP

FST FAY, SPOFFORD & THORNDIKE, INC.
ENGINEERS • PLANNERS • SCIENTISTS
778 MAIN ST., SUITE 8, SOUTH PORTLAND, ME 04106
DRAWN: DED DATE: SEPT 2014
DESIGNED: BEK SCALE: AS NOTED
CHECKED: SRB JOB NO: 2982.05
FILE NAME: 2982.06-SUB DET
SHEET: C-7.0

R:\2982.06 Amended Site Plan Part I\CAD\Permit Setting\SUBDIVISION\2982.06-SUB DET.dwg dwg, 10/10/2014 2:18 PM