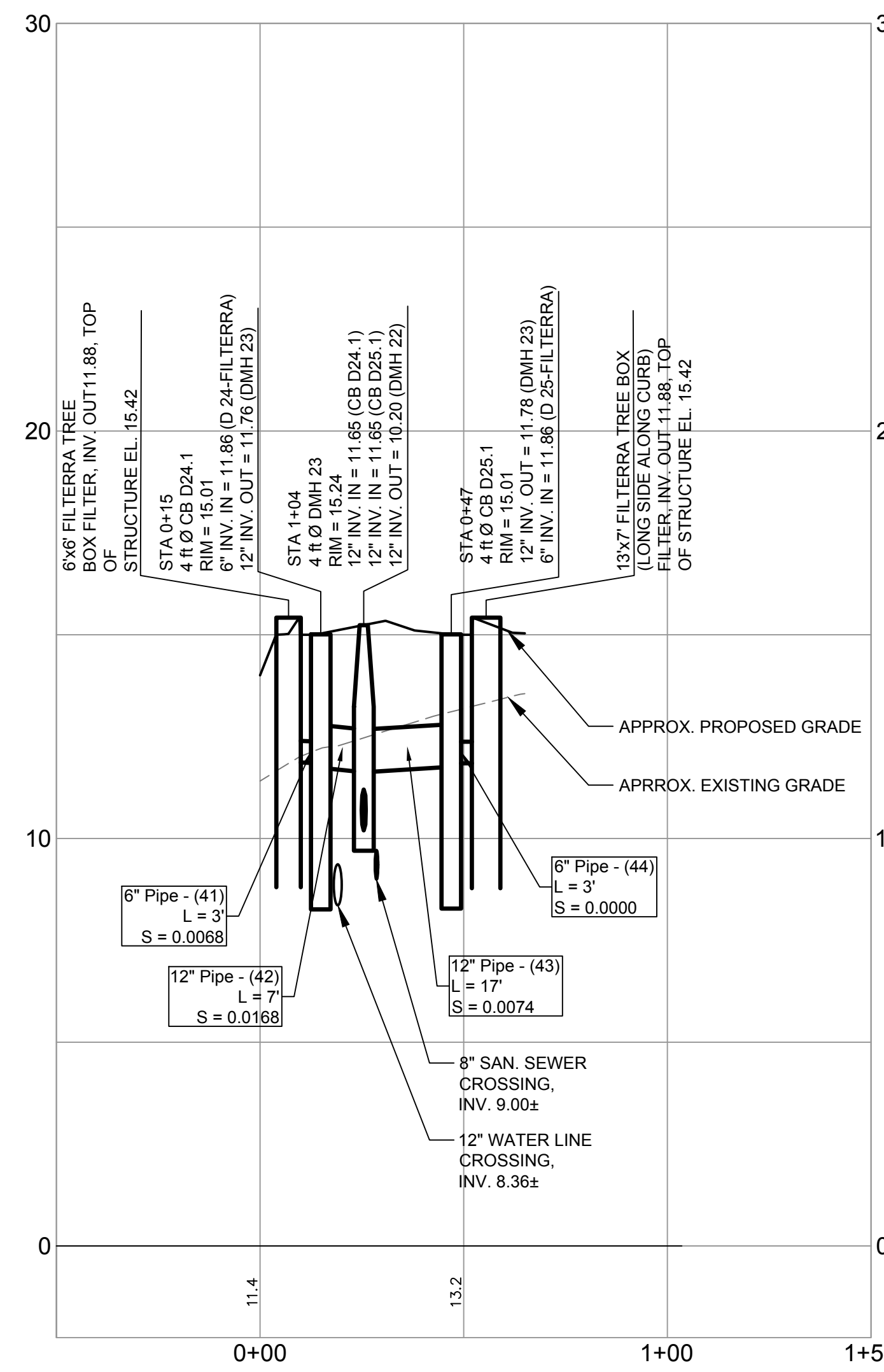
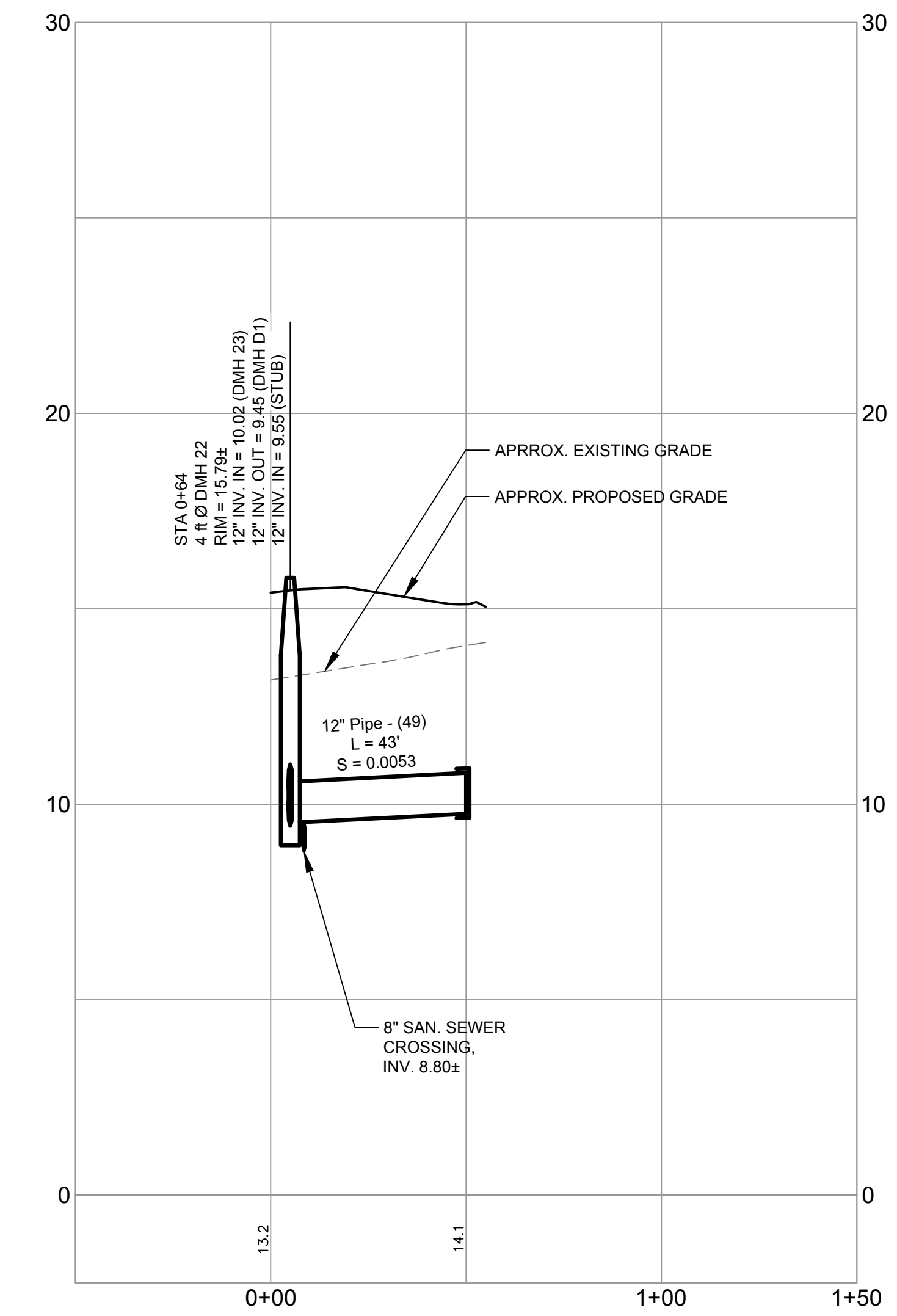


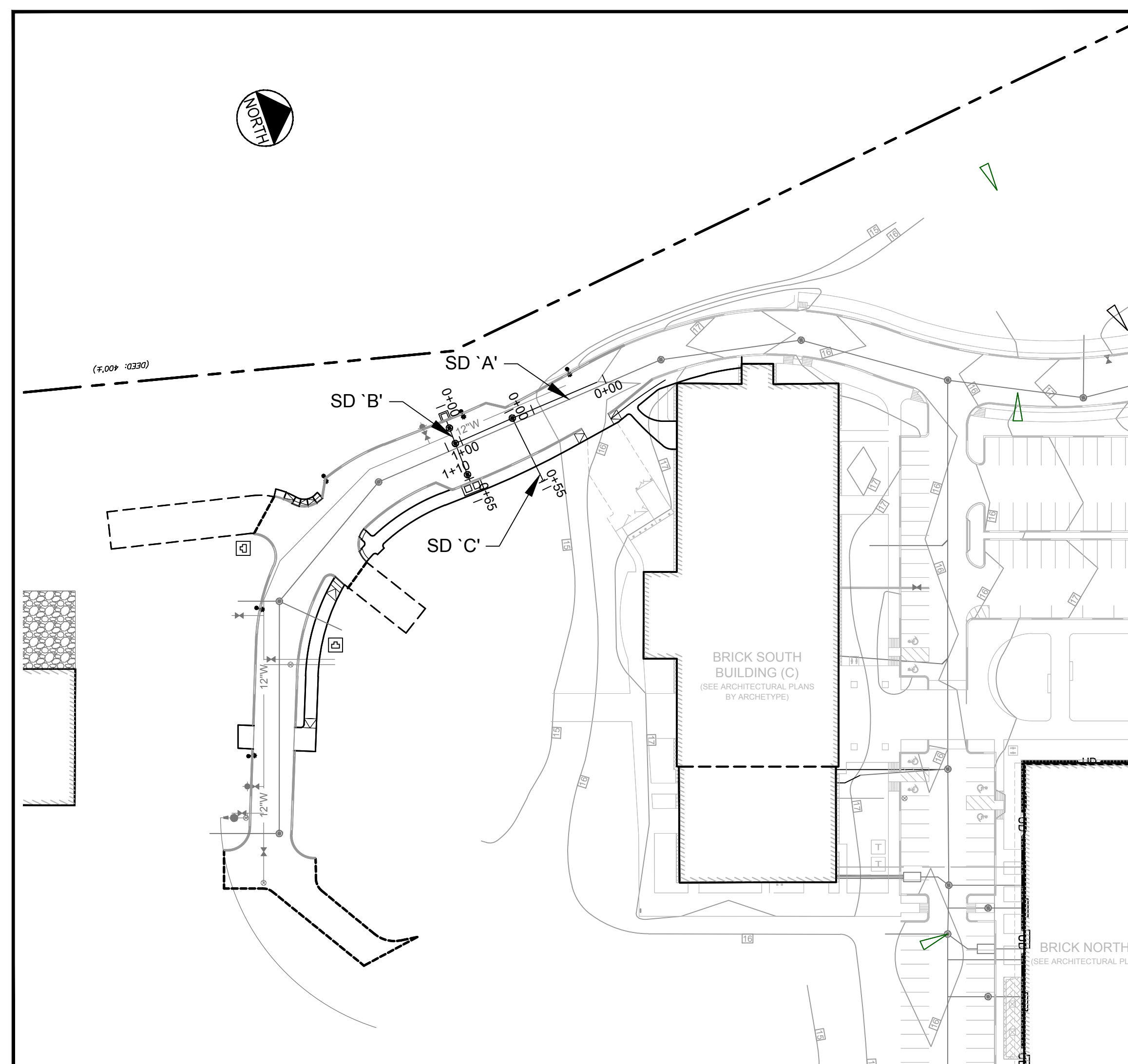
STORM DRAIN PROFILE 'A'
SCALE: H 1" = 30'
V 1" = 3'



STORM DRAIN PROFILE 'B'
SCALE: H 1" = 30'
V 1" = 3'



STORM DRAIN PROFILE 'C'
SCALE: H 1" = 30'
V 1" = 3'



ORIENTATION SKETCH
N.T.S.

PRELIMINARY – NOT FOR CONSTRUCTION

		PROJECT THE FOREFRONT AT THOMPSON'S POINT SECTIONAL 2 ROADWAY EXTENSION	PLACEMAKER PARTNERS, LLC 501 DANFORTH STREET PORTLAND, ME 04102 bo@placemakerpartners.com						
SHEET TITLE STORM DRAIN PROFILES ZONE D		CLIENT FOREFRONT BRICK SOUTH, LLC	DRAWN: DB DATE: FEB. 2017 DESIGNED: BEK SCALE: AS SHOWN FILE NAME: OE-UTIL-PROFILE.dwg SHEET: C-12.0						
REVISIONS <table border="1"> <thead> <tr> <th>REV</th> <th>DATE</th> <th>DESCRIPTION</th> </tr> </thead> <tbody> <tr> <td>1</td> <td>2017.03.20</td> <td>LEVEL II SITE PLAN APPLICATION</td> </tr> </tbody> </table>		REV	DATE	DESCRIPTION	1	2017.03.20	LEVEL II SITE PLAN APPLICATION		
REV	DATE	DESCRIPTION							
1	2017.03.20	LEVEL II SITE PLAN APPLICATION							