

ARCHITECTURE 144 Fore Street P.O. Box 618
Portland, Maine 04104
Tel: (207) 772-3846
Fax: (207) 772-1070
www.smrtinc.com

SMRT
ENGINEERING
PLANNING
INTERIORS
ENERGY

PROJECT NO. PROJECT MGR. JCDRAWN JAE OF RECORD
WBH
CGW

ISSUED FOR BID
DATE: 12-22-17
BY: 0
REV: 0

STATUS: 0
DATE: 12-22-17
BY: 0
REV: 0

THIS PLAN SHALL NOT BE MODIFIED WITHOUT WRITTEN PERMISSION FROM SEBAGO TECHNICS, INC. THE USER SHALL BE AT THE USER'S SOLE RISK AND WITHOUT LIABILITY TO SEBAGO TECHNICS, INC.

SEBAGO
TECHNICS

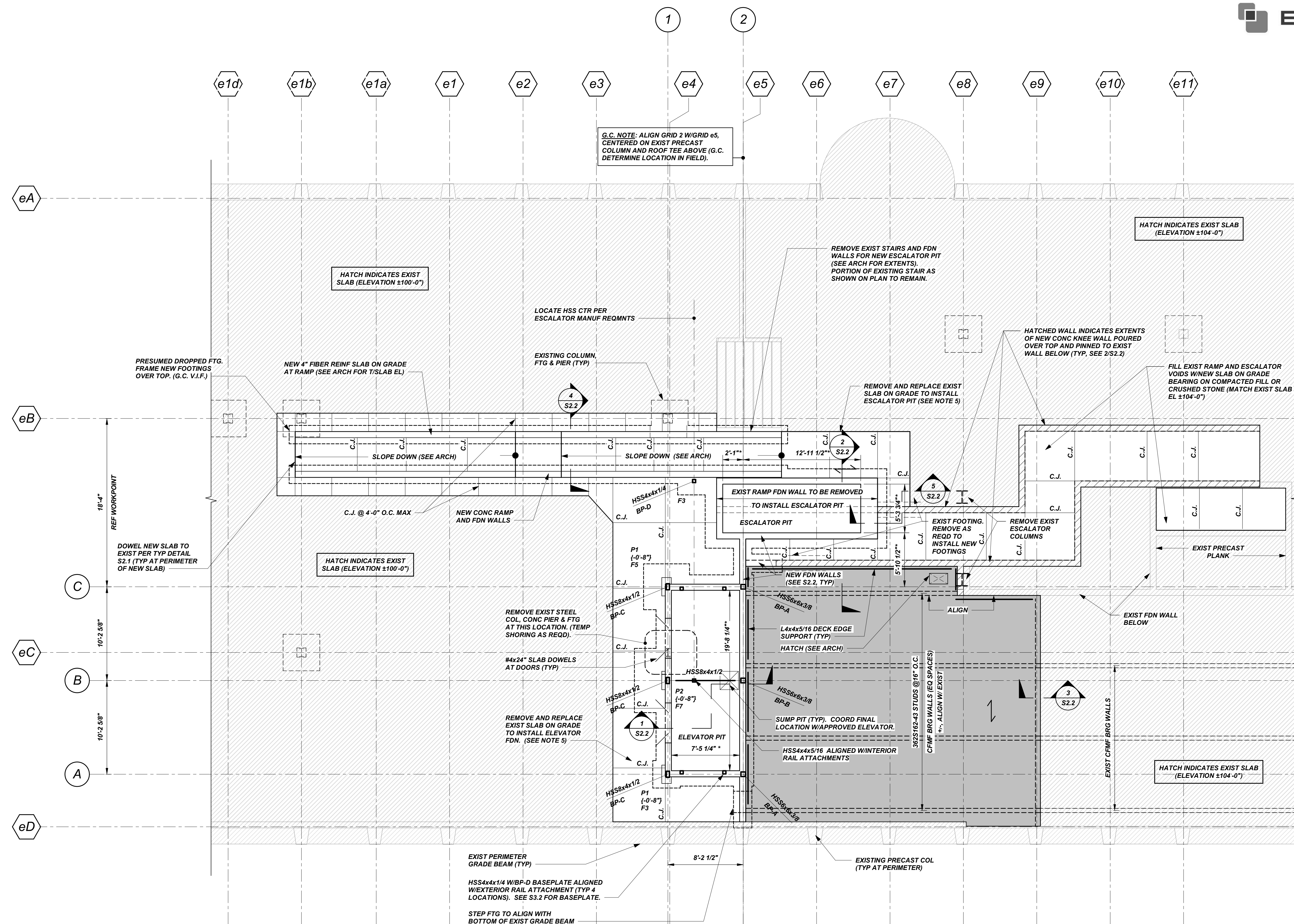
WWW.SEBAGOTECHNICS.COM
75 John Roberts Rd., Suite 1A
South Portland, ME 04106
Tel: 207.262.2100
Tel: 207.783.5669

PROJECT NO. FIELD BOOK DESIGN CHKD DRAWN

FIRST FLOOR/FOUNDATION PLAN
OF:
PORTLAND INTERNATIONAL JETPORT
VERTICAL CIRCULATION IMPROVEMENTS
1001 WESTBROOK STREET
PORTLAND, MAINE 04102

DATE: 12/22/17
SCALE: As Indicated

S1.1



NOTE: A LICENSED GEOTECHNICAL ENGINEER IN THE STATE OF MAINE SHALL OBSERVE THE SUBGRADES BELOW THE ELEVATOR AND ESCALATOR FOOTINGS PRIOR TO CONSTRUCTION. GC SHALL COORDINATE THESE INSPECTIONS.

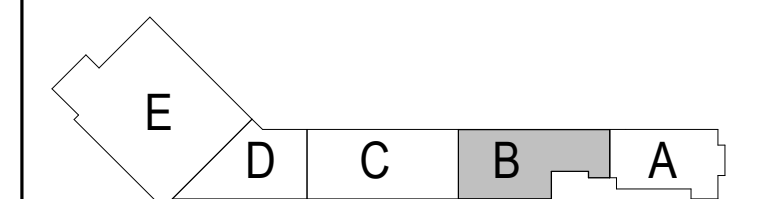

FOOTING SCHEDULE		
FOOTING MARK	FOOTING SIZE	REINF EACH WAY BOT U.N.O.
F3	3'-0" x 3'-0" x 3'-0"	3#5
F5	5'-0" x 5'-0" x 1'-0"	5#5
F7	7'-0" x 7'-0" x 1'-6"	7#6

FIRST FLOOR/FOUNDATION PLAN

1/8"=1'-0"

NOTES:

- INDICATES SPAN DIRECTION OF 2 1/2" CONC SLAB ON 1.5LV20 COMPOSITE DECK (4 1/2" TOTAL, 3 SPAN CONT MIN) W/8x6-W1.4XW1.4 W.W.F. AT TOP.
- REF SLAB ELEVATION 104'-0" AT ENTRY. ELEVATION EQUALS EXISTING TOP OF SLAB ELEVATION. VERIFY ACTUAL ELEVATION IN FIELD.
- G.C. VERIFY IN FIELD ALL EXIST DIMENSIONS AND CONDITIONS.
- DIMENSIONS IDENTIFIED AS 'X-XX"' SHALL BE VERIFIED BY THE G.C. WALL APPROVED ELEVATOR AND/OR EXISTING CONDITIONS.
- PROVIDE 4" FIBER REINF SLAB TO MATCH EXISTING T/S LAB ELEVATION. SEE S2.1 FOR ADDL INFO.
- P1, P2, ETC. INDICATES CONC PIER AT ELEVATION (X-XX)". SEE S2.1 FOR DETAILS.
- C.J. INDICATES CONTROL/CONSTRUCTION JOINT. SEE DWG S2.1 FOR TYPICAL DETAILS.
- * INDICATES DIMENSION TO BE VERIFIED BY G.C. W/APPROVED ELEVATOR AND ESCALATOR.



KEY PLAN
N.T.S.