

SUBSURFACE WASTEWATER DISPOSAL SYSTEM APPLICATION

Maine Department of Human Services
 Division of Health Engineering, Station 10 SHS
 (207) 287-5672 FAX (207) 287-4172

Town, City, Plantation

Street, Road, Subdivision

Owner's Name

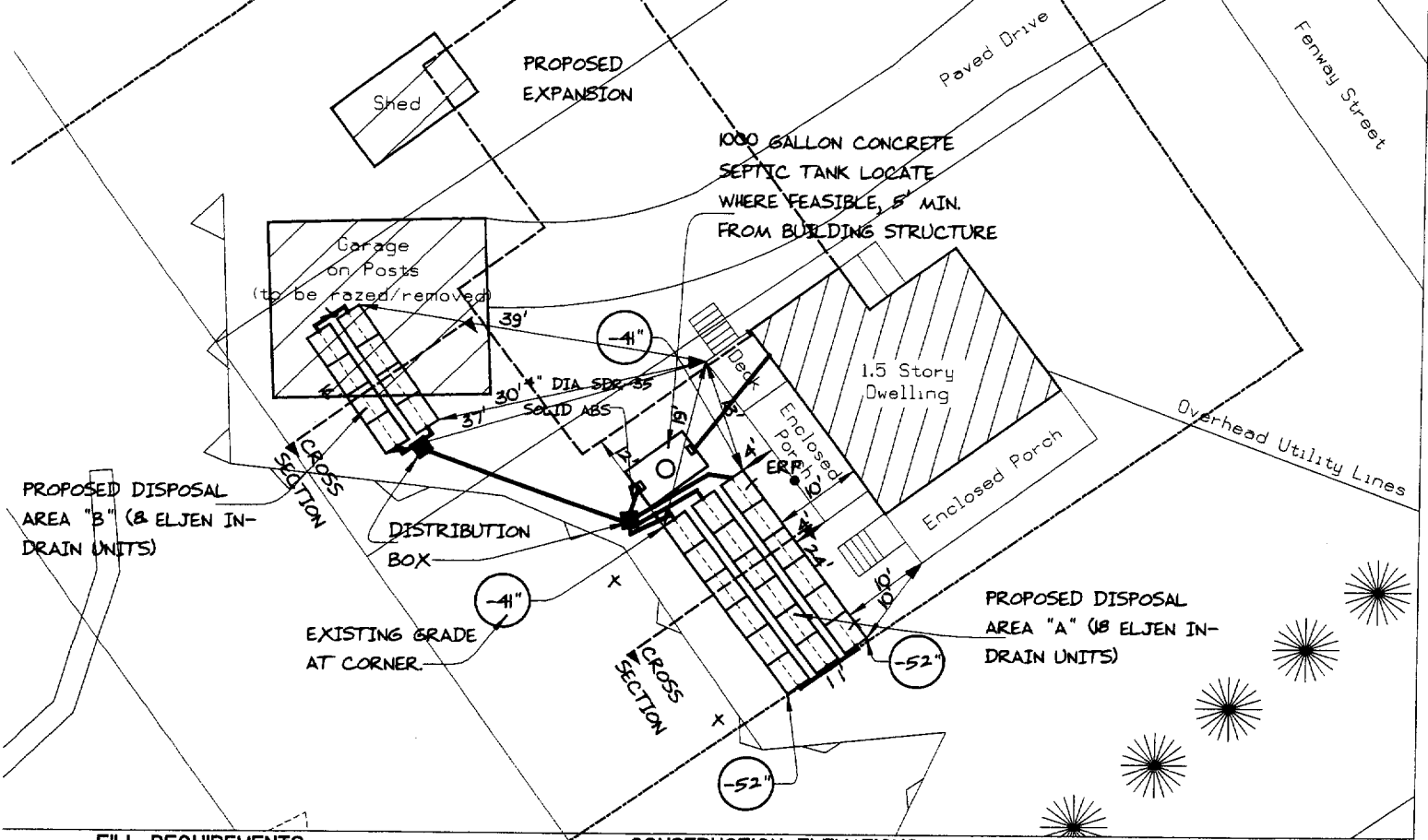
PORTLAND

134 FENWAY STREET

MICHELLE & ROBERT BROOKS

SUBSURFACE WASTEWATER DISPOSAL PLAN

SCALE 1" = 20 FT.



FILL REQUIREMENTS

Depth of Fill (Upslope) ± 0"
 Depth of Fill (Downslope) ± 0"
 DEPTHS AT CROSS-SECTION (shown below)

CONSTRUCTION ELEVATIONS

Finished Grade Elevation
 Top of Proprietary Device
 Bottom of Disposal Area

SEE
 DETAIL
 BELOW

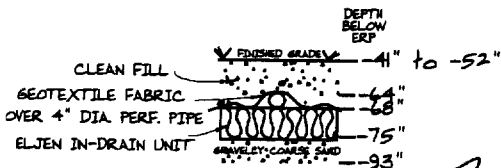
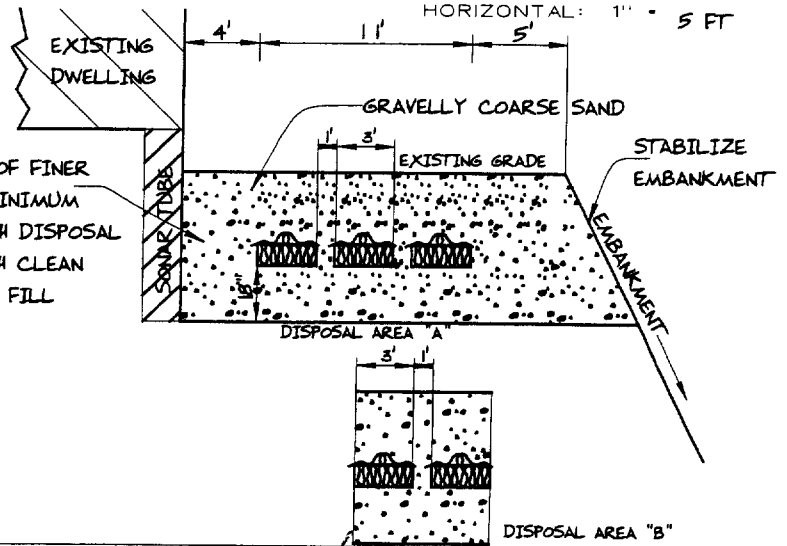
ELEVATION REFERENCE POINT

Location & Description BOTTOM OF GRAY SIDING ON PORCH, 44" ABOVE GRADE
 Reference Elevation is: 0.0" or _____

DISPOSAL AREA CROSS SECTION

SCALE:
 VERTICAL: 1" = 5 FT
 HORIZONTAL: 1" = 5 FT

REMOVE ALL PORTIONS OF FINER TEXTURED FILL TO A MINIMUM DEPTH OF 18" UNDERNEATH DISPOSAL AREA AND REPLACE WITH CLEAN GRAVELLY COARSE SAND FILL



Site Evaluator Signature

163
 SE *

Date

Page 3 of 3
 HHE-200 Rev. 10/02