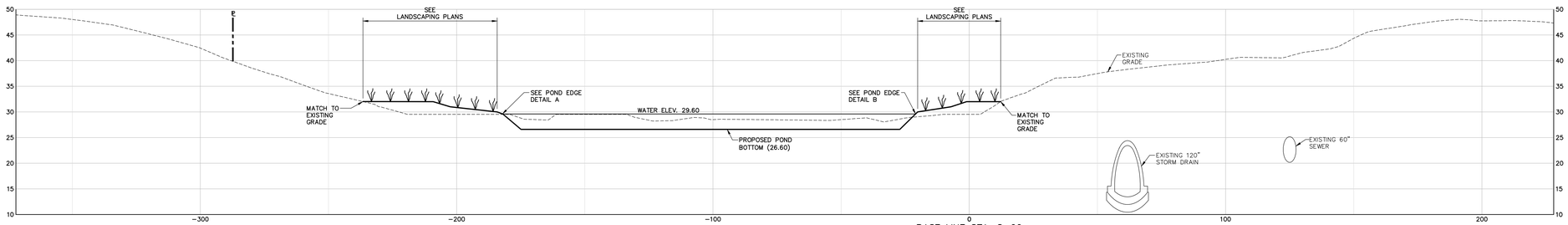

BASE LINE STA. 8+00
SCALE: HORZ. 1"=20' VERT. 1"=10'

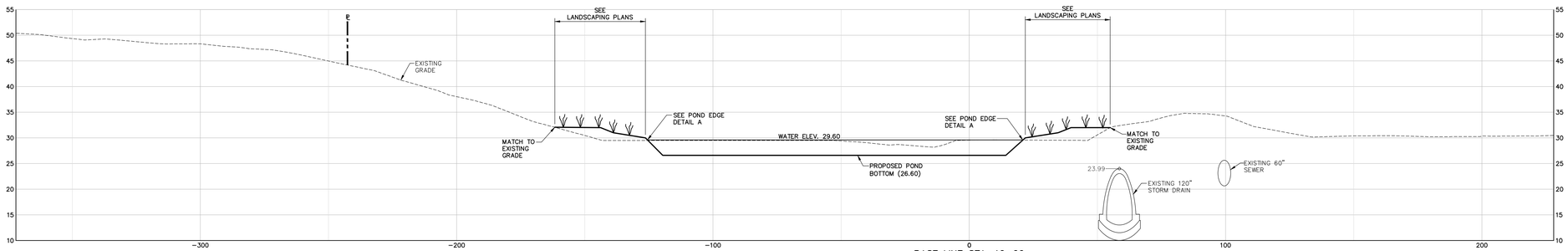

BASE LINE STA. 10+00
SCALE: HORZ. 1"=20' VERT. 1"=10'

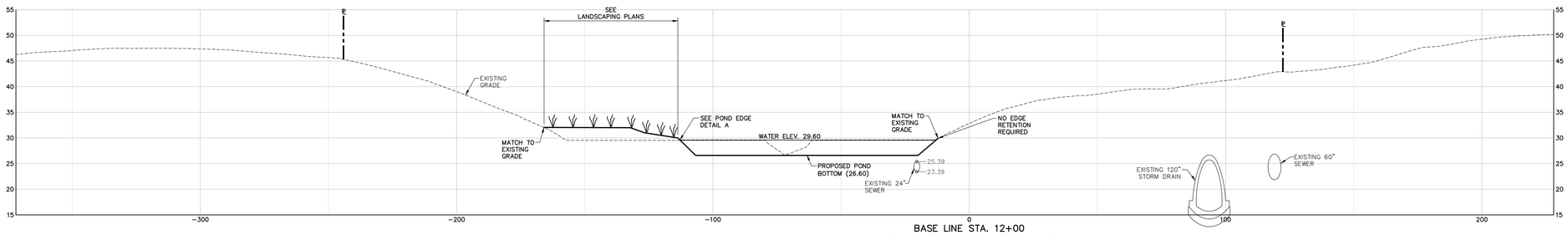

BASE LINE STA. 12+00
SCALE: HORZ. 1"=20' VERT. 1"=10'

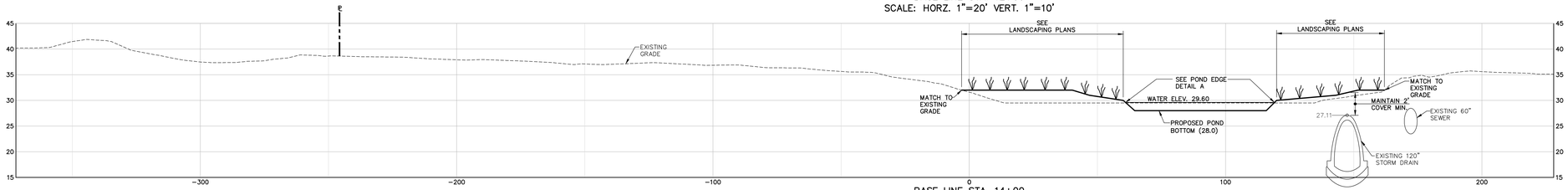

BASE LINE STA. 14+00
SCALE: HORZ. 1"=20' VERT. 1"=10'

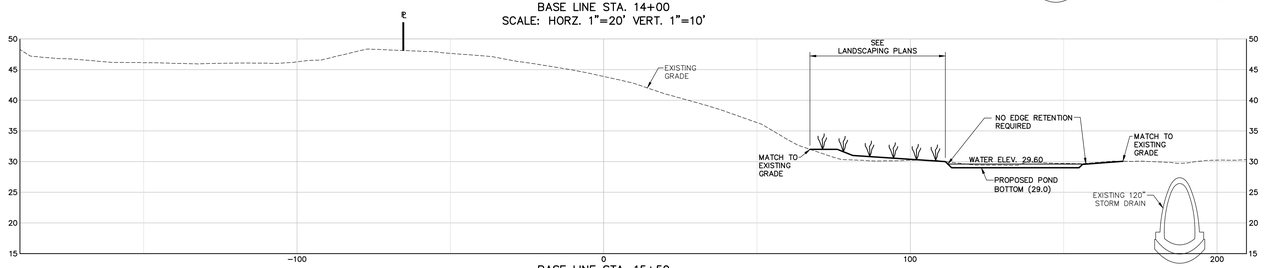

BASE LINE STA. 15+50
SCALE: HORZ. 1"=20' VERT. 1"=10'

PERMIT REVIEW SET – NOT FOR CONSTRUCTION

BAR SCALE
1" = 20'
CHECK GRAPHIC SCALE BEFORE USING

WOODARD & CURRAN
41 Hutchins Drive
Portland, Maine 04102
800.426.4262 | www.woodardcurran.com
COMMITMENT & INTEGRITY DRIVE RESULTS

THIS DOCUMENT IS THE PROPERTY OF WOODARD & CURRAN INC. AND ITS CLIENT. REPRODUCTION OR MODIFICATION WITHOUT WRITTEN PERMISSION IS PROHIBITED.

STATE OF MAINE
DAVID A. SENUS
10791
LICENSED PROFESSIONAL ENGINEER
12/16/2013

REV	DESCRIPTION	DATE

DESIGNED BY: DAS
DRAWN BY: BCM
CHECKED BY: DAS

POND CROSS SECTIONS – 2

CITY OF PORTLAND PORTLAND, MAINE

CAPISIC POND ENHANCEMENTS

JOB NO.: 225672.15
DATE: DECEMBER 2013
SCALE: AS NOTED
SHEET: 5 OF 9

C-103

Z:\225672 portland-gen eng svcs\wip\77 capisic pond ph iii\Drawings\Design Drawings\225672.77 C10X.dwg, Dec 11, 2013 - 10:05am