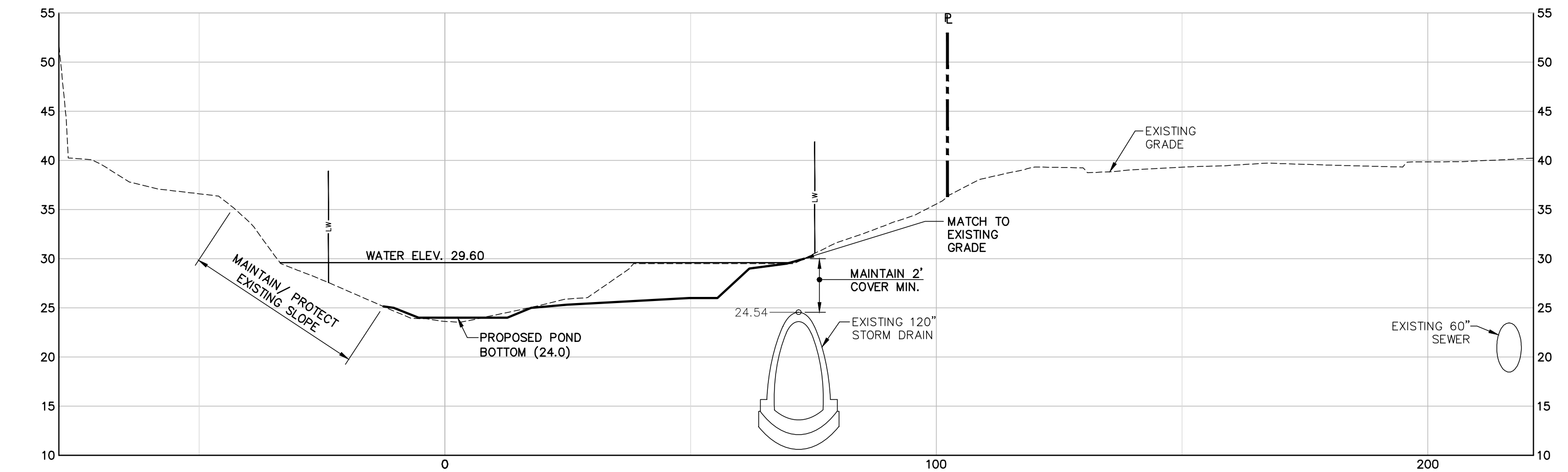
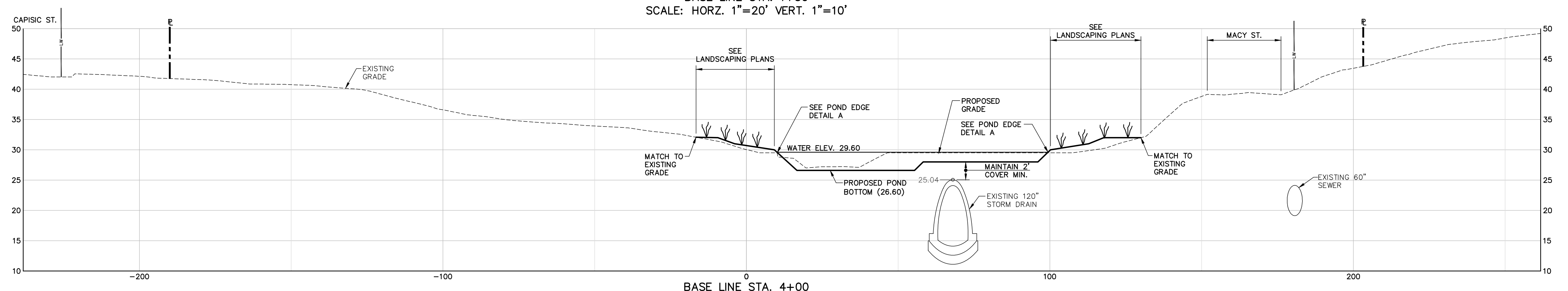


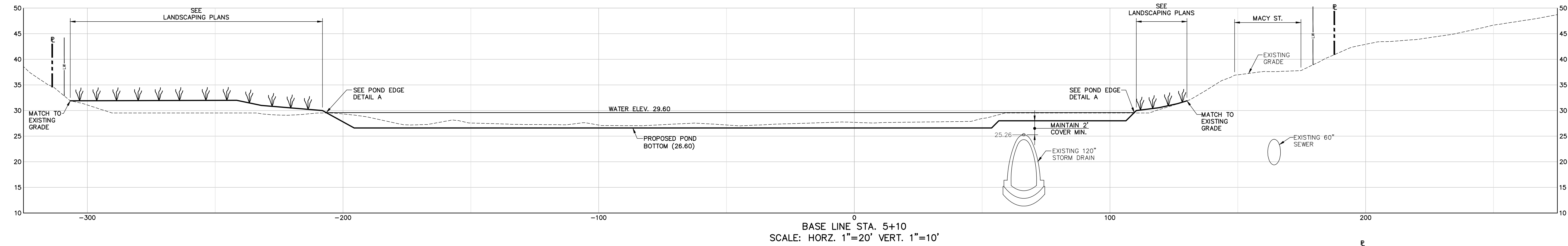
BASE LINE STA. 0+50  
SCALE: HORZ. 1"=20' VERT. 1"=10'



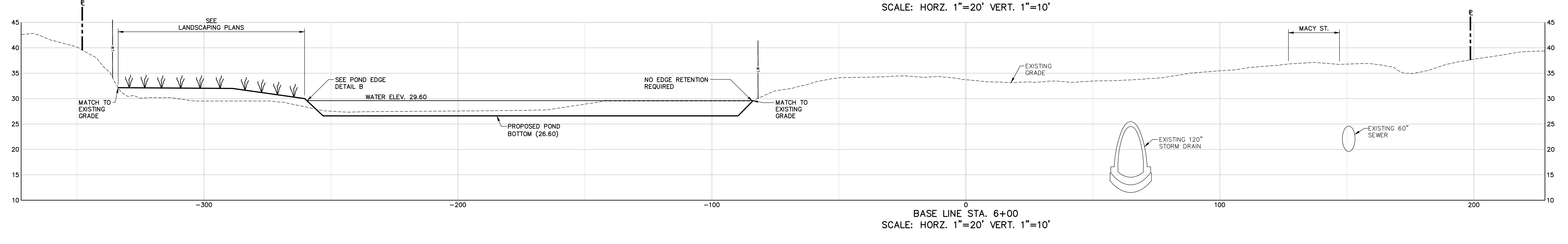
BASE LINE STA. 1+50  
SCALE: HORZ. 1"=20' VERT. 1"=10'



BASE LINE STA. 4+00  
SCALE: HORZ. 1"=20' VERT. 1"=10'

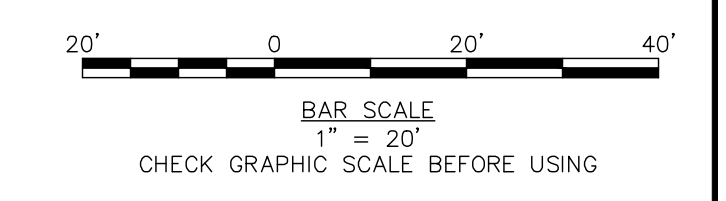


BASE LINE STA. 5+10  
SCALE: HORZ. 1"=20' VERT. 1"=10'



BASE LINE STA. 6+00  
SCALE: HORZ. 1"=20' VERT. 1"=10'

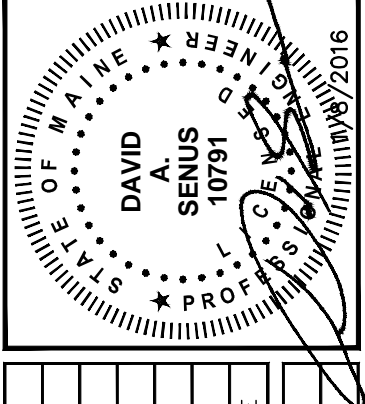
NOTE:  
1. EXISTING BURIED UTILITY LOCATIONS AND DEPTH ARE APPROXIMATE. CONTRACTOR SHALL FIELD VERIFY LOCATIONS TO ENSURE NO DAMAGE TO BURIED PIPING WITHIN LIMIT OF WORK DUE TO CONSTRUCTION ACTIVITIES. IF UTILITY LOCATIONS DIFFER FROM WHAT IS SHOWN ON PLANS, CONTRACTOR SHALL NOTIFY ENGINEER.



41 Hutchins Drive  
Portland, Maine 04102  
800.424.4242 | www.woodardcurran.com

**WOODARD & CURRAN**  
COMMITMENT & INTEGRITY DRIVE RESULTS

DESIGNED BY: DAS  
CHECKED BY: DAS  
DRAWN BY: ECA



REV	DESCRIPTION	DATE

REV	DESCRIPTION	DATE

POND CROSS SECTIONS - 1

CITY OF PORTLAND, MAINE  
CAPSIC POND ENHANCEMENTS

JOB NO: 225672.77  
DATE: JANUARY 8, 2016  
SCALE: AS NOTED  
SHEET: 4 OF 9

C-102