


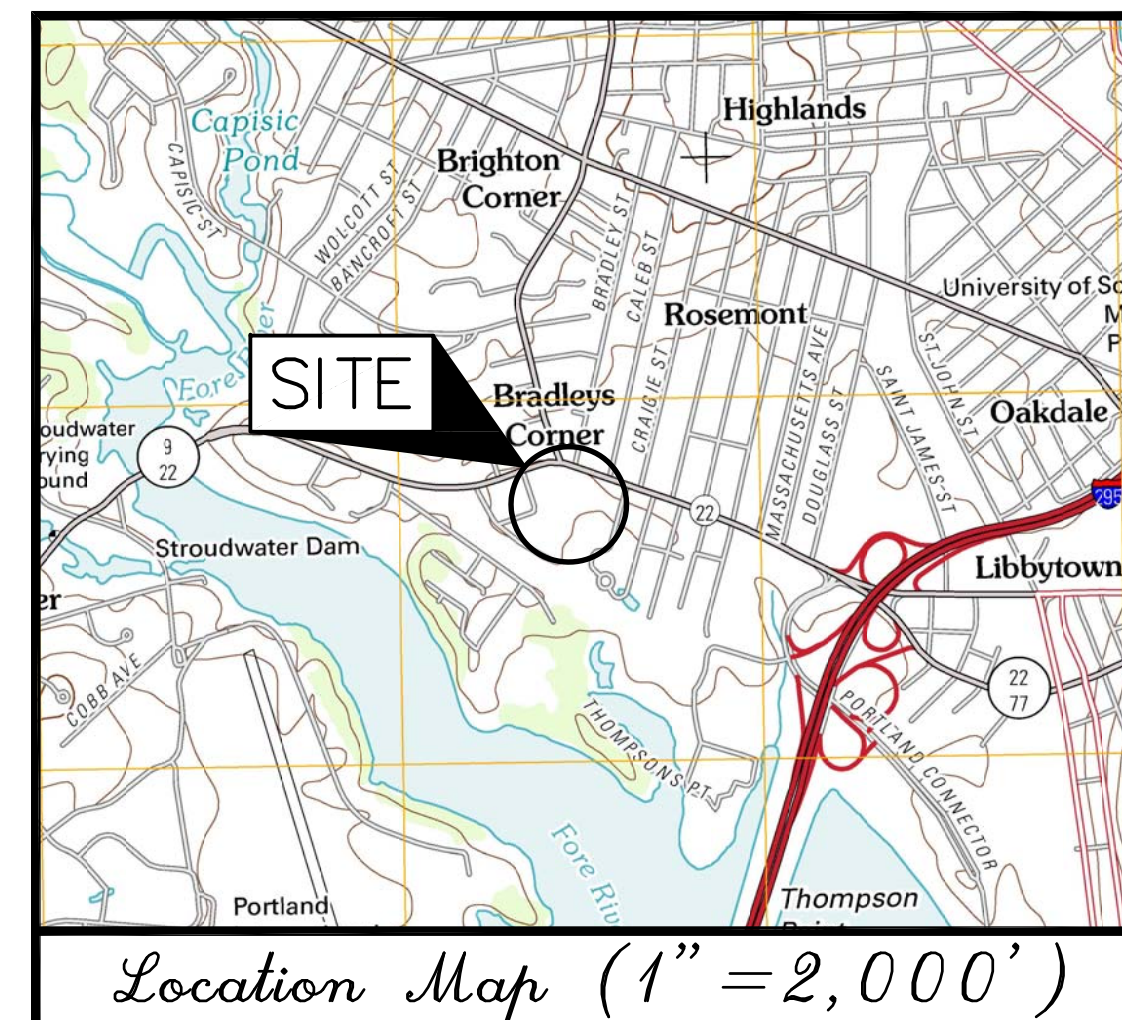
# PROPOSED NEIGHBORHOOD CENTER 1342 CONGRESS STREET PORTLAND, MAINE CONSTRUCTION DOCUMENTS OCTOBER 1, 2015 LAST REVISED: JULY 11, 2016

APPLICANT: JEWISH COMMUNITY ALLIANCE  
OF SOUTHERN MAINE  
57 ASHMONT STREET  
PORTLAND, MAINE 04103

PREPARED BY: **Tighe&Bond**  
Consulting Engineers  
177 CORPORATE DRIVE  
PORTSMOUTH, NEW HAMPSHIRE 03801  
(603) 433-8818 info@tighebond.com


ARCHITECT:   
HARRIMAN  
AUBURN PORTLAND MANCHESTER

LANDSCAPE ARCHITECT: **The Cecil Group**  
■ Planning and Design  
170 MILK STREET, SUITE 5  
BOSTON, MA 02109  
P 617 426.5050 F 617 426.5051  
cecilgroup.com



SITE CONSTRUCTION DRAWINGS		
SHEET NO.	TITLE	LAST REVISED
	COVER SHEET	07/11/2016
C-1	EXISTING CONDITIONS AND DEMOLITION PLAN	07/11/2016
C-2A	OVERALL SITE PLAN	07/11/2016
C-2B	SITE PLAN	07/11/2016
C-3	GRADING, DRAINAGE, AND EROSION CONTROL PLAN	07/11/2016
C-4	UTILITIES PLAN	07/11/2016
C-5	EROSION CONTROL NOTES AND DETAILS SHEET	07/11/2016
C-6	DETAILS SHEET	07/11/2016
C-7	DETAILS SHEET	07/11/2016
C-8	DETAILS SHEET	07/11/2016
C-9	DETAILS SHEET	07/11/2016
C-10	OFFSITE GRADING AND DRAINAGE PLAN	07/11/2016
L-1	LANDSCAPE PLAN	09/25/2015

DRAWINGS ISSUED FOR COORDINATION		
SHEET NO.	TITLE	LAST REVISED
S10.1	FOUNDATION PLAN	10/1/2015
S50.1	TYPICAL FOUNDATION NOTES AND DETAILS	10/1/2015
P00.1	LEGEND, SCHEDULES, AND GENERAL NOTES	10/1/2015
P10.1	UNDER SLAB DRAINAGE PLAN	10/1/2015



Jul 11, 2016 10:19am Plotted By: BIL Tighe & Bond, Inc. J:\J0096 Jewish Community Alliance\DWG-CAD\DESIGN\0096-CS.dwg Layout: 24x36\_COVER\_SHEET

