

Dwelling

Property Line

← 32 FT →

Dwelling  
122 Massachusetts Ave.

← 30 FT →



Driveway

← 28 FT →

Garage

← 26 FT →

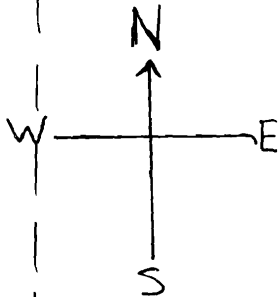
□ = waste container



Demolition Date(s): ~~XXXXXXXXXX~~

Approach to the Structure will be from the south and east directions. Debris will be placed in a container located in the driveway. A backhoe will be used to destroy/remove debris.

Nov. 2009



113 Boulton St.

Property Line

W

Property Line

Dwelling

Massachusetts Avenue

