
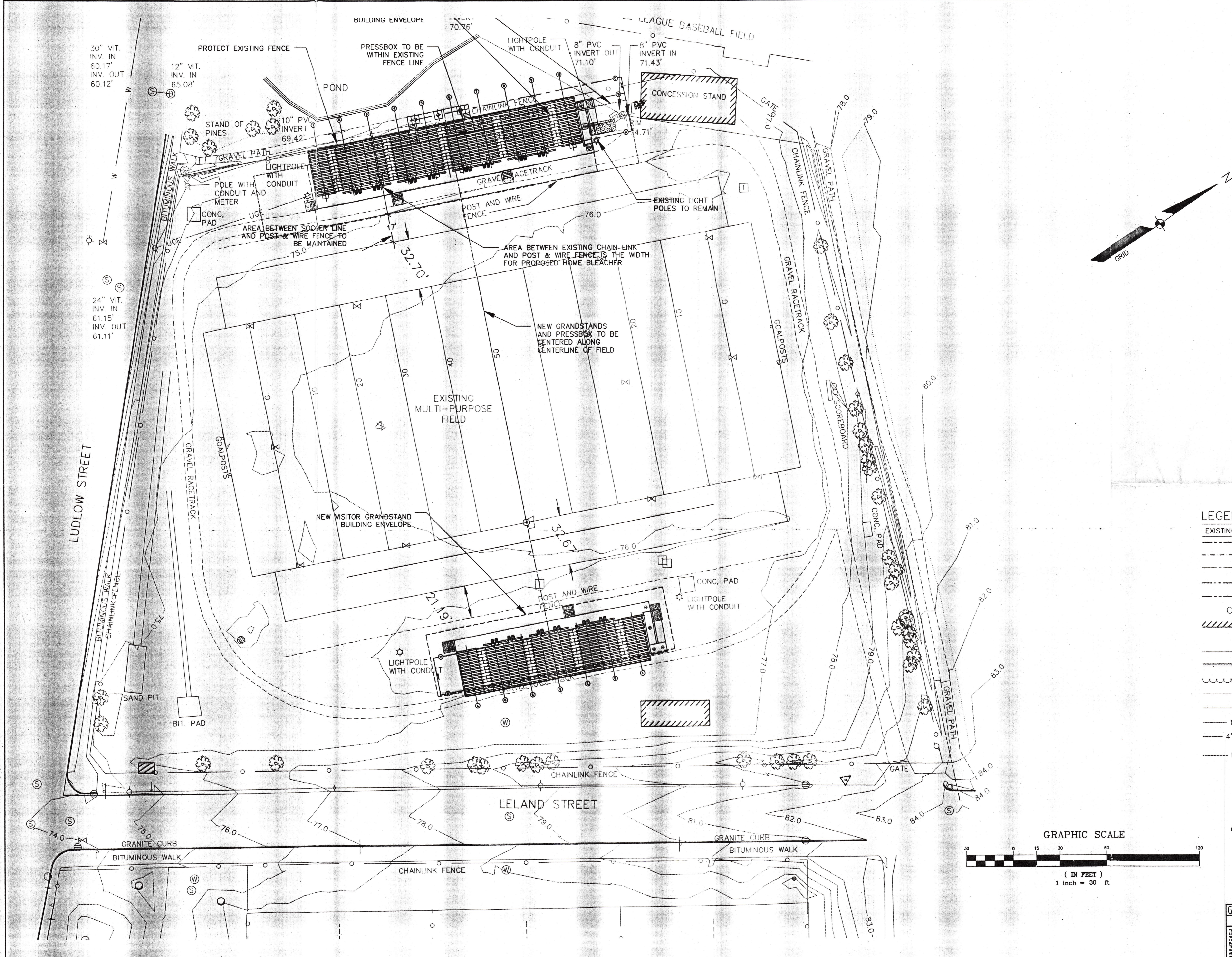
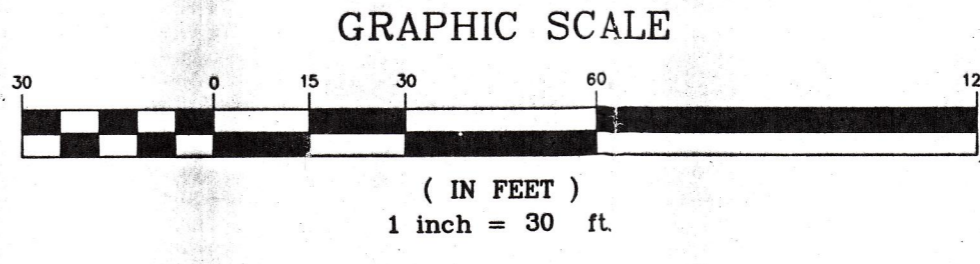


LETTER	REVISIONS	BY	DATE



**LEGEND**

EXISTING	DESCRIPTION	PROPOSED
---	PROPERTY/ROW	---
---	EASEMENT	---
---	CENTERLINE	---
⊕	MONUMENT	⊕
⊕	IRON PIPE/ROD	⊕
C1/L1	CURVE/LINE NO.	C1/L1
▨	BUILDING	▨
⊕	SIGN	⊕
---	EDGE PAVEMENT	---
---	CURBLINE	---
~~~~~	TREELINE	~~~~~
---	8"W WATER	---
---	8"S SEWER	---
---	12"SD STORM DRAIN	---
---	4"FM FORCE MAIN	---
---	UGE UNDERGROUND ELEC. & TEL.	---
⊕	TRANSFORMER PAD	⊕
⊕	GATE VALVE	⊕
⊕	HYDRANT	⊕
⊕	CATCH BASIN	⊕
⊕	MANHOLE	⊕



**CITY OF PORTLAND**  
**APPROVED SITE PLAN**  
 Subject to Dept. Conditions  
 Date of Approval: 6/9/05

GALVANIZED A572-50 STEEL	SCALE: 1"=30'-0"	REVISION DATE:	SITE PLAN MEMORIAL FIELD PORTLAND, ME.
DESIGNED BY: MHC	CHECKED BY:	DATE: 5/23/05	
<small>THIS DRAWING INCLUDING THE PRINCIPLES OF DESIGN IS THE PROPERTY OF AND IS CONTROLLED BY E. &amp; D. SPECIALTY STANDS, INC. WITH THE AGREEMENT THAT IT IS NOT TO BE REPRODUCED COPIED OR LAMINATED IN PART OR WHOLE, NOT TO BE USED IN ANY MANNER THAT MAY CONSTITUTE A DEFAMATORY, LIBELIOUS, OR OTHER ILLEGAL OR UNLAWFUL ACT, OR VIOLATE ANY RIGHTS OF A THIRD PARTY. THE USER OF THIS DRAWING WILL BE CONSIDERED AS AN AGREEING TO THE ABOVE.</small>			<b>E. &amp; D. SPECIALTY STANDS, INC.</b> NORTH COLLINS, NEW YORK <b>05-1013-8</b>

R:\05-1013-05-1013-8.dwg - 2:52:04/05 6:30:07 AM gmpj.lit