

PROPOSED SITE IMPROVEMENT PLANS


for

ASSESSORS MAP 163 BLOCK B LOTS 3, 4, 5, 14, 15 & 17

801 WASHINGTON AVENUE - ROUTE 26

PORTLAND, MAINE

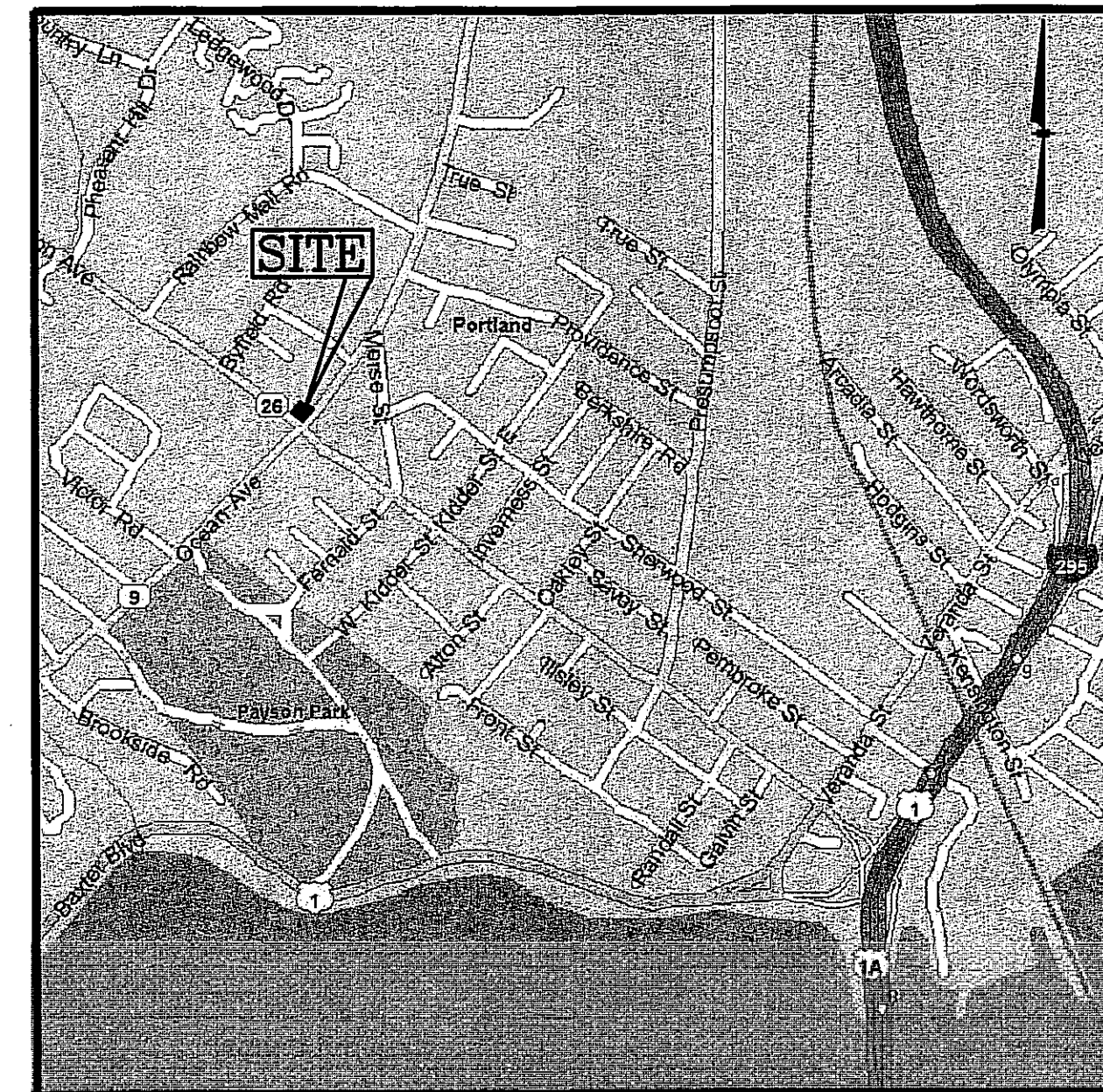
Prepared for:



Cumberland

FARMS


100 CROSSING BLVD, FRAMINGHAM, MASSACHUSETTS 01702



LOCATION MAP
(NOT TO SCALE)

INDEX TO DRAWINGS

1. TITLE SHEET
 2. EXISTING CONDITIONS PLAN
 3. DEMOLITION PLAN
 4. SITE PLAN
 - 4A. GRADING & EROSION CONTROL PLAN
 5. LANDSCAPE PLAN
 - 5A. DETAIL SHEET
 6. CANOPY ELEVATIONS
 7. EXISTING/PROPOSED SIGN DRAWING
 8. FLOOR PLAN (A1.1) (AHARONIAN)
 9. BUILDING ELEVATIONS (A3.1) (AHARONIAN)
 10. BUILDING ELEVATIONS (A3.2) (AHARONIAN)
 11. LIFE SAFETY PLAN (LS1.1) (AHARONIAN)
- 1 OF 1 LIGHTING PLAN (LSI)



REVISIONS		
DATE	REV. BY.	DESCRIPTION
3/17/11	CMT	ADD SHT 5A, REV SHTS 1, 3-11
9/6/11	CMT	REV. SHEETS 3-5
3/29/12	CMT	REV. SHEETS 3-5A, 9 & LSI
6/15/12	CMT	REV. SHEETS 3-5A
7/24/12	CMT	REV. SHEETS 3-5A, LSI

31,972 SQUARE FEET
0.734 ACRES
V# 1079
Store# 5604
Gas Station# 851839

MHF Design Consultants, Inc.
801 Washington Ave. & Ocean Ave.
PORTLAND, MAINE

44 Silles Road, Suite One
Salem, New Hampshire 03079
(603) 893-0720
ENGINEERS • PLANNERS • SURVEYORS
www.mhfdesign.com

CUMBERLAND FARMS INC.
100 CROSSING BLVD.
FRAMINGHAM, MA 01702

SCALE: NTS
DATE: OCTOBER 5, 2009
FILE: 2666CVR.dwg
DRAWN BY: MHF
CHECKED BY:

TITLE SHEET