



DEPARTMENT OF THE ARMY
 NEW ENGLAND DISTRICT, CORPS OF ENGINEERS
 696 VIRGINIA ROAD
 CONCORD, MASSACHUSETTS 01742-2751

REPLY TO
ATTENTION OF

**MAINE GENERAL PERMIT (GP)
 AUTHORIZATION LETTER AND SCREENING SUMMARY**

City of Portland
 Attn: Bradley Roland
 55 Portland Street
 Portland, Maine 04101

CORPS PERMIT # NAE-2012-02263
 CORPS PGP ID# Non screen
 STATE ID# _____

DESCRIPTION OF WORK:

Place fill in 4,237 SF (0.09 acres) of intertidal area in conjunction with the removal a deteriorated retaining wall and replacing it with a riprap slope in conjunction with the Baxter Boulevard Trail Safety Project at Portland, Maine as shown on the attached plans entitled Site Plan of Riprap Slope, Baxter Boulevard, City of Portland, Maine in 3 sheets dated 08-28-12. That work also includes the replacement of existing combined sewer overflows at CSO 006, 007 and two existing culverts as shown on the attached "Project Narrative Baxter Boulevard North Storage Conduit Project, City of Portland" in 5 sheets.

See Attached Conditions:

LAT/LONG COORDINATES : 43.67931 N 70.26404 W USGS QUAD: ME-Portland West

I. CORPS DETERMINATION:

Based on our review of the information you provided, we have determined that your project will have only minimal individual and cumulative impacts on waters and wetlands of the United States. **Your work is therefore authorized by the U.S. Army Corps of Engineers under the enclosed Federal Permit, the Maine General Permit (GP).** Accordingly, we do not plan to take any further action on this project.

You must perform the activity authorized herein in compliance with all the terms and conditions of the GP [including any attached Additional Conditions and any conditions placed on the State 401 Water Quality Certification including any required mitigation]. Please review the enclosed GP carefully, including the GP conditions beginning on page 5, to familiarize yourself with its contents. You are responsible for complying with all of the GP requirements; therefore you should be certain that whoever does the work fully understands all of the conditions. You may wish to discuss the conditions of this authorization with your contractor to ensure the contractor can accomplish the work in a manner that conforms to all requirements.

If you change the plans or construction methods for work within our jurisdiction, please contact us immediately to discuss modification of this authorization. This office must approve any changes before you undertake them.

Condition 41 of the GP (page 18) provides one year for completion of work that has commenced or is under contract to commence prior to the expiration of the GP on October 12, 2015. You will need to apply for reauthorization for any work within Corps jurisdiction that is not completed by October 12, 2016.

This authorization presumes the work shown on your plans noted above is in waters of the U.S. Should you desire to appeal our jurisdiction, please submit a request for an approved jurisdictional determination in writing to the undersigned.

No work may be started unless and until all other required local, State and Federal licenses and permits have been obtained. **This includes but is not limited to a Flood Hazard Development Permit issued by the town if necessary.**

II. STATE ACTIONS: PENDING [X], ISSUED[], DENIED [] DATE: _____

APPLICATION TYPE: PBR:___ TIER 1:___ TIER 2:___ TIER 3: X LURC:___ DMR LEASE:___ NA:___

III. FEDERAL ACTIONS:

JOINT PROCESSING MEETING: Non screen LEVEL OF REVIEW: CATEGORY 1: X CATEGORY 2:___

AUTHORITY (Based on a review of plans and/or State/Federal applications): SEC 10 X, 404 _____ 10/404 _____, 103 _____

EXCLUSIONS: The exclusionary criteria identified in the general permit do not apply to this project.

FEDERAL RESOURCE AGENCY OBJECTIONS: EPA NO, USF&WS NO, NMFS NO

If you have any questions on this matter, please contact my staff at 207-623-8367 at our Manchester, Maine Project Office. In order for us to better serve you, we would appreciate your completing our Customer Service Survey located at <http://per2.nwp.usace.army.mil/survey.html>

Rodney A. Howe
 RODNEY A. HOWE
 SENIOR PROJECT MANAGER
 MAINE PROJECT OFFICE

Frank J. Del Giudice 23 Oct 2012
 FRANK J. DEL GIUDICE DATE
 CHIEF, PERMITS & ENFORCEMENT BRANCH
 REGULATORY DIVISION



**US Army Corps
of Engineers** ®
New England District

**PLEASE NOTE THE FOLLOWING GENERAL CONDITIONS FOR
DEPARTMENT OF THE ARMY
GENERAL PERMIT
NO. NAE-2012-02263**

1. Please note General Condition 20 and appendix A (a) Category 1, Fill on page 4 of the attached Programmatic General Permit.

APPLICATION FOR A NATURAL RESOURCES PROTECTION ACT PERMIT

→ PLEASE TYPE OR PRINT IN **BLACK INK ONLY**

1. Name of Applicant:	City of Portland Bradley Roland, P.E.	5 Name of Agent: (if applicable)	Sebago Technics, Inc. Owens A. McCullough, P.E.
2. Applicant's Mailing Address:	55 Portland Street Portland, Maine 04101	6 Agent's Mailing Address:	75 John Roberts Road, Suite 1A South Portland, Maine 04106-6936
3. Applicant's Daytime Phone #:	207-874-8846	7 Agent's Daytime Phone #:	207-856-0277
4 Applicant's Email Address Required from either applicant or agent:	brad@portlandmaine.gov		8. Agent's Email Address: omccullough@sebagotechnics.com
9. Location of Activity: (Nearest Road, Street, Rt.#)	Baxter Boulevard	10. Town:	Portland
		11. County:	Cumberland
12A. Significant Groundwater well?	<input type="checkbox"/> Yes OR <input checked="" type="checkbox"/> No		
12. Type of Resource: (Check all that apply)	<input type="checkbox"/> River, stream or brook <input type="checkbox"/> Great Pond <input checked="" type="checkbox"/> Coastal Wetland <input type="checkbox"/> Freshwater Wetland <input type="checkbox"/> Wetland Special Significance <input type="checkbox"/> Significant Wildlife Habitat <input type="checkbox"/> Fragile Mountain		13. Name of Resource: Back Cove, Casco Bay
			14. Amount of Impact: (Sq.Ft.) Fill: 4237 S.F. Dredging/Veg Removal/Other:
15. Type of Wetland: (Check all that apply)	<input type="checkbox"/> Forested <input type="checkbox"/> Scrub Shrub <input type="checkbox"/> Emergent <input type="checkbox"/> Wet Meadow <input type="checkbox"/> Peatland <input checked="" type="checkbox"/> Open Water <input type="checkbox"/> Other _____	FOR FRESHWATER WETLANDS	
		TIER 1 <input type="checkbox"/> 0 - 4,999 sq ft. <input type="checkbox"/> 5,000-9,999 sq ft. <input type="checkbox"/> 10,000-14,999 sq ft.	TIER 2 <input type="checkbox"/> 15,000 – 43,560 sq. ft.
		TIER 3 <input type="checkbox"/> > 43,560 sq. ft. or smaller than 43,560 sq ft., not eligible for Tier 1	
16. Brief Activity Description	An existing shoreline concrete retaining wall in poor condition will be removed and replaced with a riprap slope. The existing Back Cove recreational trail will be improved in this area for pedestrian safety.		
17. Size of Lot or Parcel:	<input type="checkbox"/> _____ square feet, or <input type="checkbox"/> _____ acres UTM Northing: 43°40'45.69"N UTM Easting: 70°15'50.45"W		
18. Title, Right or Interest:	<input checked="" type="checkbox"/> own <input type="checkbox"/> lease <input type="checkbox"/> purchase option <input type="checkbox"/> written agreement		
19. Deed Reference Numbers:	Book#: _____ Page: _____	20. Map and Lot Numbers:	Map #: _____ Lot #: _____
21. DEP Staff Previously Contacted:	Christine Woodruff	22. Part of a larger project:	<input type="checkbox"/> Yes <input checked="" type="checkbox"/> No
23. Resubmission of Application?	<input checked="" type="checkbox"/> Yes → <input type="checkbox"/> No	If yes, previous application #	L-24096-4E-A-N
24. Written Notice of Violation?	<input type="checkbox"/> Yes → <input type="checkbox"/> No	If yes, name of DEP enforcement staff involved:	Christine Woodruff
25. Previous Wetland Alteration:			<input type="checkbox"/> Yes <input checked="" type="checkbox"/> No
26. Detailed Directions to the Project Site:	From Interstate I-295 traveling south, take Exit 9 onto Baxter Blvd. (Rt. 1) and travel .5 miles to the project location. From Interstate I-295 north, take Exit 8 onto Washington Ave., travel 0.3 miles, turn left onto Bates St., right onto Baxter Blvd. and travel 0.3 miles to the project location.		
27. TIER 1		TIER 2/3 AND INDIVIDUAL PERMITS	
<input type="checkbox"/> Title, right or interest documentation <input type="checkbox"/> Topographic Map <input type="checkbox"/> Narrative Project Description <input type="checkbox"/> Plan or Drawing (8 1/2" x 11") <input type="checkbox"/> Photos of Area <input type="checkbox"/> Statement of Avoidance & Minimization <input type="checkbox"/> Statement/Copy of cover letter to MHPC		<input checked="" type="checkbox"/> Title, right or interest documentation <input checked="" type="checkbox"/> Topographic Map <input checked="" type="checkbox"/> Copy of Public Notice/Public Information Meeting Documentation <input checked="" type="checkbox"/> Wetlands Delineation Report (Attachment 1) that contains the Information listed under Site Conditions <input checked="" type="checkbox"/> Alternatives Analysis (Attachment 2) including description of how wetland impacts were Avoided/Minimized <input checked="" type="checkbox"/> Erosion Control/Construction Plan <input checked="" type="checkbox"/> Functional Assessment (Attachment 3), if required <input checked="" type="checkbox"/> Compensation Plan (Attachment 4), if required <input type="checkbox"/> Appendix A and others, if required <input checked="" type="checkbox"/> Statement/Copy of cover letter to MHPC <input type="checkbox"/> Description of Previously Mined Peatland, if required	
28. FEES, Amount Enclosed:			

CERTIFICATIONS AND SIGNATURES LOCATED ON PAGE 2

IMPORTANT: IF THE SIGNATURE BELOW IS NOT THE APPLICANT'S SIGNATURE, ATTACH LETTER OF AGENT AUTHORIZATION SIGNED BY THE APPLICANT.

By signing below the applicant (or authorized agent), certifies that he or she has read and understood the following :

DEP SIGNATORY REQUIREMENT

PRIVACY ACT STATEMENT

Authority: 33 USC 401, Section 10; 1413, Section 404. Principal Purpose: These laws require permits authorizing activities in or affecting navigable waters of the United States, the discharge of dredged or fill material into waters of the United States, and the transportation of dredged material for the purpose of dumping it into ocean waters. Disclosure: Disclosure of requested information is voluntary. If information is not provided, however, the permit application cannot be processed nor a permit be issued.

CORPS SIGNATORY REQUIREMENT

USC Section 1001 provides that: Whoever, in any manner within the jurisdiction of any department or agency of the United States knowingly and willfully falsifies, conceals, or covers up any trick, scheme, or disguises a material fact or makes any false, fictitious or fraudulent statements or representations or makes or uses any false writing or document knowing same to contain any false, fictitious or fraudulent statements or entry shall be fined not more than \$10,000 or imprisoned not more than five years or both. I authorize the Corps to enter the property that is subject to this application, at reasonable hours, including buildings, structures or conveyances on the property, to determine the accuracy of any information provided herein.

DEP SIGNATORY REQUIREMENT

"I certify under penalty of law that I have personally examined the information submitted in this document and all attachments thereto and that, based on my inquiry of those individuals immediately responsible for obtaining the information, I believe the information is true, accurate, and complete. I authorize the Department to enter the property that is the subject of this application, at reasonable hours, including buildings, structures or conveyances on the property, to determine the accuracy of any information provided herein. I am aware that there are significant penalties for submitting false information, including the possibility of fine and imprisonment.

Further, I hereby authorize the DEP to send me an electronically signed decision on the license I am applying for with this application by emailing the decision to the address located on the front page of this application (see #4 for the applicant and #8 for the agent)."


SIGNATURE OF AGENT/APPLICANT

Date: 08/28/12

NOTE: Any changes in activity plans must be submitted to the DEP and the Corps in writing and must be approved by both agencies prior to implementation. Failure to do so may result in enforcement action and/or the removal of the unapproved changes to the activity.

**DEPARTMENT OF ENVIRONMENTAL PROTECTION
PERMIT BY RULE NOTIFICATION FORM**
(For use with DEP Regulation, Chapter 305)

PLEASE TYPE OR PRINT IN **BLACK INK ONLY**

Name of Applicant (owner):	City of Portland, Maine	Name of Agent:	Sebago Technics, Inc.		
Applicant Mailing Address:	55 Portland Street	Agent Phone # (include area code):	Owens McCullough 207-856-0277		
Town/City:	Portland	PROJECT Information Name of Town/City:	Portland		
State and Zip code:	Maine, 04101	Name of Wetland or Waterbody:	Atlantic Ocean		
Daytime Phone # (include area code):	207-874-8846	Map #:	N/A	Lot #:	N/A
Detailed Directions to Site:	Baxter Boulevard Between Fall Brook and Randall Street				
		UTM Northing: (if known)		UTM Easting: (if known)	
Description of Project:	See attached project narrative.				
Part of a larger project? (check one) →	<input checked="" type="checkbox"/> Yes <input type="checkbox"/> No	After the Fact? (check one) →	<input type="checkbox"/> Yes <input checked="" type="checkbox"/> No	Check one → This project <input type="checkbox"/> does (or) <input checked="" type="checkbox"/> does not involve work below mean low water (average low water).	

PERMIT BY RULE (PBR) SECTIONS: (Check at least one)

I am filing notice of my intent to carry out work which meets the requirements for Permit By Rule (PBR) under DEP Rules, Chapter 305. I and my agents, if any, **have read** and will comply with all of the standards in the Sections checked below.


- | | | |
|--|---|---|
| <input checked="" type="checkbox"/> Sec. (2) Act. Adj. to Protected Natural Res. | <input type="checkbox"/> Sec. (10) Stream Crossing | <input type="checkbox"/> Sec. (17) Transfers/Permit Extension |
| <input type="checkbox"/> Sec. (3) Intake Pipes | <input type="checkbox"/> Sec. (11) State Transportation Facil. | <input type="checkbox"/> Sec. (18) Maintenance Dredging |
| <input type="checkbox"/> Sec. (4) Replacement of Structures | <input type="checkbox"/> Sec. (12) Restoration of Natural Areas | <input type="checkbox"/> Sec. (19) Activities in/on/over significant vernal pool habitat |
| <input type="checkbox"/> Sec. (5) REPEALED | <input type="checkbox"/> Sec. (13) F&W Creation/Enhance/Water Quality Improvement | <input type="checkbox"/> Sec. (20) Activities in existing dev. areas located in/on/over high or moderate value inland waterfowl & wading bird habitat or shorebird nesting, feeding & staging areas |
| <input type="checkbox"/> Sec. (6) Movement of Rocks or Vegetation | <input type="checkbox"/> Sec. (14) REPEALED | |
| <input checked="" type="checkbox"/> Sec. (7) Outfall Pipes | <input type="checkbox"/> Sec. (15) Public Boat Ramps | |
| <input type="checkbox"/> Sec. (8) Shoreline stabilization | <input type="checkbox"/> Sec. (16) Coastal Sand Dune Projects | |
| <input type="checkbox"/> Sec. (9) Utility Crossing | | |

I have attached the following required submittals. **NOTIFICATION FORMS CANNOT BE ACCEPTED WITHOUT THE NECESSARY ATTACHMENTS:**

- Attach** a check for \$65 made payable to: "Treasurer, State of Maine".
- Attach** a U.S.G.S. topo map or Maine Atlas & Gazetteer map with the project site clearly marked.
- Attach Proof of Legal Name.** If applicant is not an individual or municipality, provide a copy of Secretary of State's registration information (available at <http://icrs.informe.org/nei-sos-icrs/ICRS?MainPage=x>)
- Attach photos of the proposed site where activity will take place as outlined in PBR Sections checked above.**
- Attach all other required submissions as outlined in the PBR Sections checked above.**

I authorize staff of the Departments of Environmental Protection, Inland Fisheries & Wildlife, and Marine Resources to access the project site for the purpose of determining compliance with the rules. I also understand that **this permit is not valid until approved by the Department or 14 days after receipt by the Department, whichever is less.**

By signing this Notification Form, I represent that the project meets all applicability requirements and standards in the rule and that the applicant has sufficient title, right, or interest in the property where the activity takes place.

Signature of Agent or Applicant:		Date:	8-17-12
---	---	--------------	---------

Keep a copy as a record of permit. Send the form with attachments via certified mail or hand deliver to the Maine Dept. of Environmental Protection at the appropriate regional office listed below. The DEP will send a copy to the Town Office as evidence of the DEP's receipt of notification. No further authorization by DEP will be issued after receipt of notice. Permits are valid for two years. **Work carried out in violation of any standard is subject to enforcement action.**

AUGUSTA DEP
17 STATE HOUSE STATION
AUGUSTA, ME 04333-0017
(207)287-3901

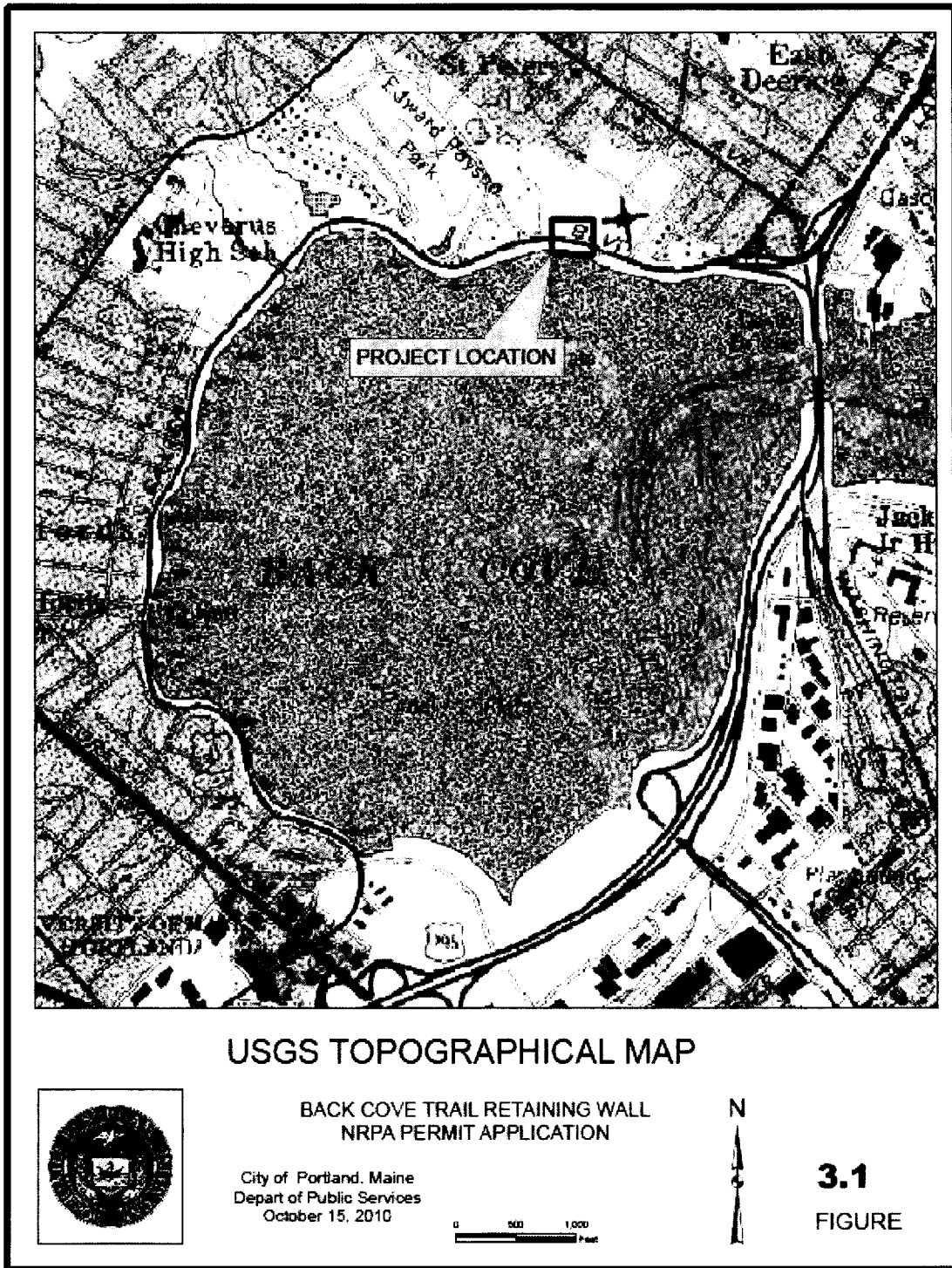
PORTLAND DEP
312 CANCO ROAD
PORTLAND, ME 04103
(207)822-6300

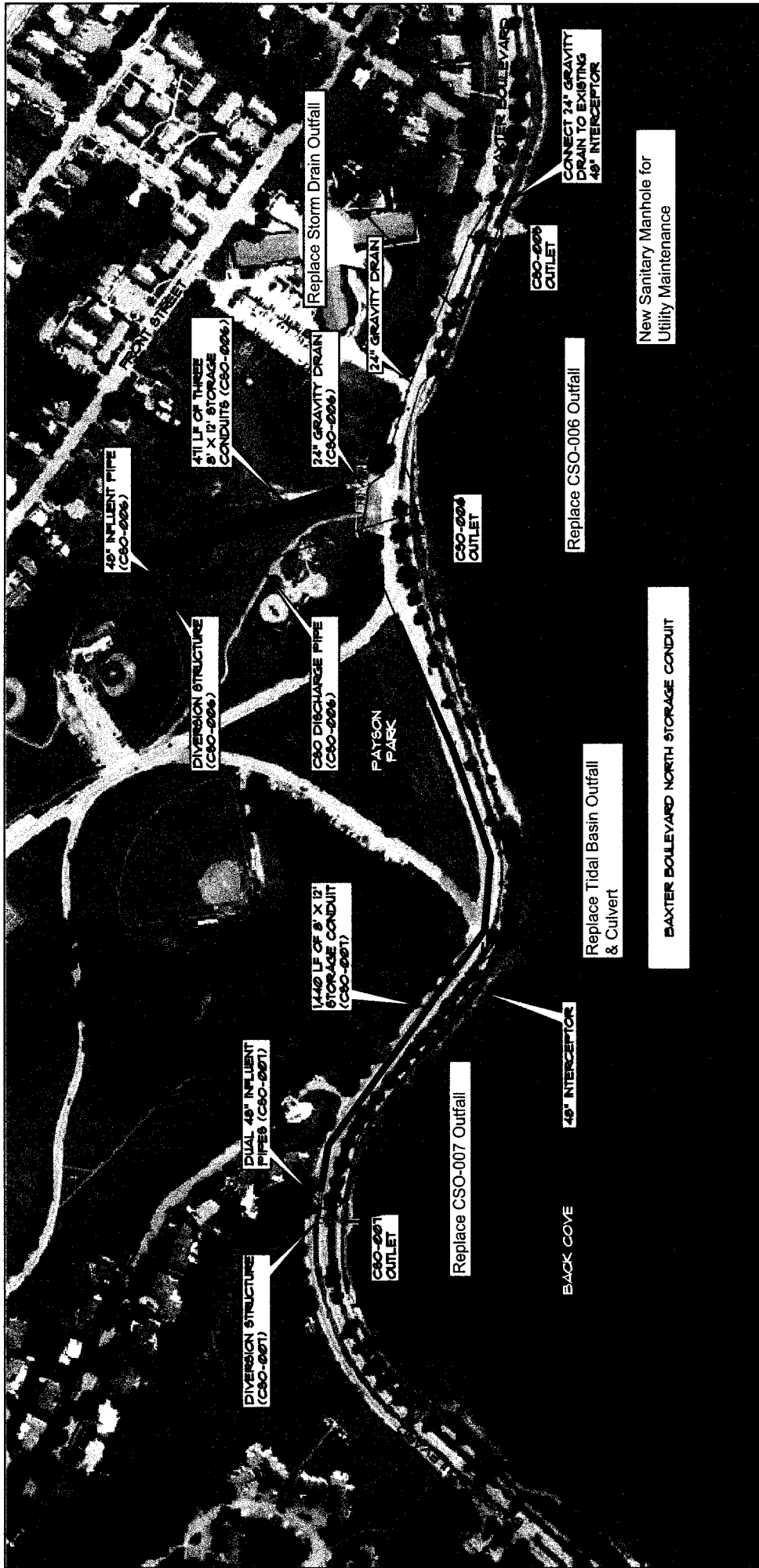
BANGOR DEP
106 HOGAN ROAD
BANGOR, ME 04401
(207)941-4570

PRESQUE ISLE DEP
1235 CENTRAL DRIVE
PRESQUE ISLE, ME 04769
(207)764-0477

OFFICE USE ONLY	Ck.#	Date	Staff	Staff	
PBR #	FP		Acc. Date	Def. Date	After Photos

Location Maps





48" INFLUENT PIPE (CSO-006)

41 LF OF THREE 8' X 12' STORAGE CONDUITS (CSO-006)

24" GRAVITY DRAIN (CSO-006)

24" GRAVITY DRAIN

Replace Storm Drain Outfall

Replace CSO-006 Outfall

Replace Tidal Basin Outfall & Culvert

BAXTER BOULEVARD NORTH STORAGE CONDUIT

New Sanitary Manhole for Utility Maintenance

DIVERSION STRUCTURE (CSO-004)

CSO DISCHARGE PIPE (CSO-004)

PAYSON PARK

1440 LF OF 8' X 12' STORAGE CONDUIT (CSO-001)

DUAL 48" INFLUENT PIPES (CSO-007)

DIVERSION STRUCTURE (CSO-007)

CSO-001 OUTLET

Replace CSO-007 Outfall

BACK COVE

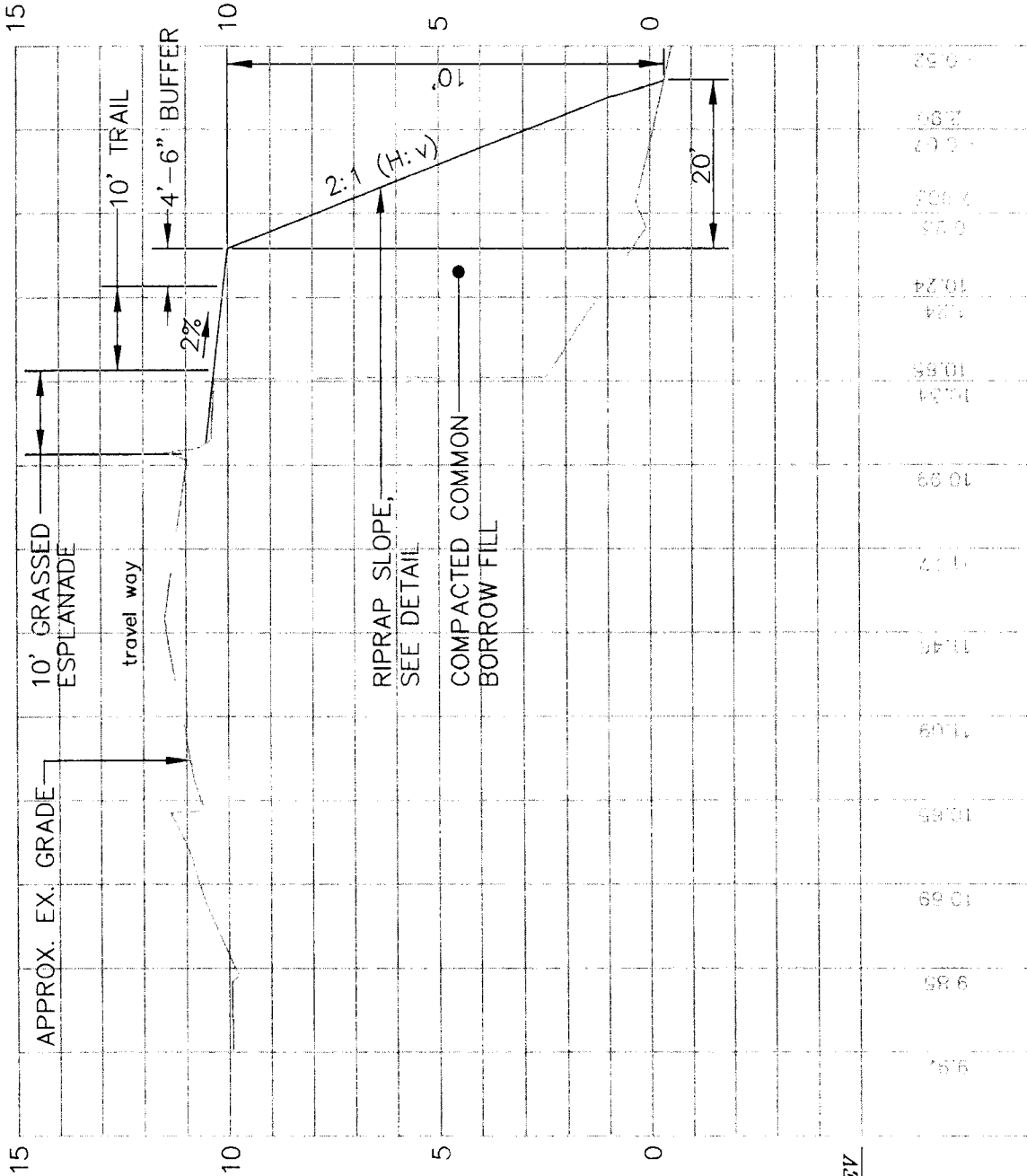
48" INTERCEPTOR

CSO-004 OUTLET

CSO-004 OUTLET

CONNECT 24" GRAVITY DRAIN TO EXISTING 48" INTERCEPTOR

BAXTER BOULEVARD



DATUM ELEV
-5.00

10+00 10+50 11+00 11+50 12+00 12+50 13+00 13+50 14+00 14+50

SECTION OF RIPRAP SLOPE

SCALE: 1"=20'

DATE: 08-28-12

SHEET: 2 OF 3

FOR:

BAXTER BOULEVARD

CITY OF PORTLAND



WWW.SEAGOTECHNICS.COM
75 John Roberts Rd. - Suite 1A - 250 Goddard Rd. - Suite B
South Portland, ME 04106 Lewiston, ME 04240
Tel. 207-290-2100 Tel. 207-783-6656

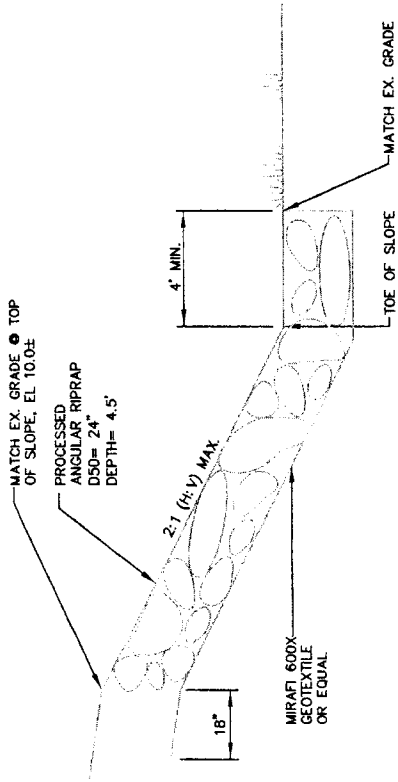
RIPRAP SLOPE CONSTRUCTION NOTES

PRE-CONSTRUCTION

- MEET ON SITE WITH OWNER, SITE CONTRACTOR, AND THE DESIGN ENGINEER TO DISCUSS SCOPE OF WORK AND EXPECTATIONS. DETERMINE LIMITS OF TIDAL "SPARTINA" GRASS.
- CONTRACTOR SHALL HAVE ALL MATERIALS APPROVED BY THE DESIGN ENGINEER PRIOR TO INSTALLATION.
- SEE LAYOUT & DEMOLITION PLAN FOR LIMITS OF EXISTING PIPE REMOVAL.

CONSTRUCTION PHASE

- STABILIZE DISTURBED AREAS IN ACCORDANCE WITH THE EROSION AND SEDIMENT CONTROL BMP MANUAL, LATEST EDITION. SEE THE EROSION & SEDIMENT CONTROL NOTES AND PLAN FOR ADDITIONAL REQUIREMENTS. PROTECT NEARBY TREES, WHICH ARE PROPOSED TO REMAIN, TO THE EXTENT PRACTICAL. PROTECT THE ROOT ZONE OF THESE TREES.
- THE CONTRACTOR SHALL CONSIDER THE TIDE SCHEDULE CAREFULLY; AND SHALL SCHEDULE WORK TO AVOID INTERRUPTIONS OF DAYLIGHT WORKING HOURS WITH HIGH TIDES. WORKING WITHIN TIDAL WATERS IS NOT PERMITTED.
- THE CONTRACTOR SHALL ONLY WORK IN AREAS THAT CAN BE COMPLETED DURING EACH CONSTRUCTION DAY. NO AREAS SHALL BE EXCAVATED BY THE CONTRACTOR AND LEFT EXPOSED, AS THESE AREAS WILL BE SUBJECT TO EROSION FROM TIDAL SURGES OR STORM EVENTS.
- WITHIN VEGETATIVE AREA PROPOSED TO BE DISTURBED, CAREFULLY REMOVE THE TOP ORGANIC LAYER (12"±) BELOW ELEVATION DETERMINED AT PRECONSTRUCTION MEETING. REMOVE USING METHOD THAT WILL KEEP THE VEGETATION SYSTEM INTACT. STOCKPILE THE ORGANIC LAYER IN A MANNER SO THAT MATERIAL CAN BE REUSED. REMOVE ONLY ENOUGH VEGETATION NEEDED TO INSTALL THE TIDE GATE VAULT AND SEWER PIPE IN ACCORDANCE WITH THE CROSS-SECTION.
- LOW PERMEABILITY DAMS OF NATURAL CLAY, BETONITE OR FLOWABLE FILL SHALL BE INSTALLED AS SHOWN TO MINIMIZE TIDAL FLOW THROUGH THE BACKFILL. DAMS SHALL EXTEND A MINIMUM FOUR FEET BELOW PRELATE BOTTOM, 1 FOOT BEYOND THE SIDEWALLS AND UP TO ELEVATION 7.8 OR TOP OF FINISHED GRADE. DAMS SHALL BE A MINIMUM OF 2 FEET THICKNESS.
- INSTALL RIPRAP SLOPE IN ACCORDANCE WITH THE DETAILS. ONCE THE TIDE FLEX VAULT, SEWER PIPE, BOX CULVERT AND RIPRAP SLOPE ARE COMPLETELY INSTALLED, THE CONTRACTOR SHALL GRADE THE DISTURBED AREAS UNIFORMLY TO MATCH EXISTING TOPOGRAPHY (U.N.O.) AND THE NEW RIPRAP EDGE. SEE RIPRAP DETAIL.
- PLACE EXISTING ORGANIC MATERIAL IN DISTURBED VEGETATIVE AREAS BELOW ELEVATION 10, WORKING FROM THE OUTFALL TO THE VAULT. DISTURBED VEGETATIVE AREAS ABOVE ELEVATION 10 SHALL HAVE LOAM AND SEED.
- INSPECT THE SITE EVERY TWO WEEKS FOR SIGNS OF EROSION AND ESTABLISHMENT OF VEGETATION. REPAIR ERODED AREAS AND REPLANT VEGETATION TO ESTABLISH 75% VEGETATION CATCH, AS REQUIRED.
- IN AREAS REQUIRING REPLANTING, INSTALL EROSION CONTROL FABRIC EQUAL TO NORTH AMERICAN GREEN C1258N PER MANUFACTURER'S RECOMMENDATIONS. USING RAZOR BLADE, CAREFULLY CUT HOLES 1 FOOT O.C. AND IN ROWS SPACED 1 FOOT. STAGGER HOLES BETWEEN ROWS. PLANT CORD GRASS "SPARTINA" VEGETATIVE PLUGS IN CUT HOLES.
- CONTINUE TO INSPECT THE SITE EVERY TWO WEEKS FOR SIGNS OF EROSION AND ESTABLISHMENT OF VEGETATION.



TYPICAL RIPRAP SLOPE

NOT TO SCALE

<p>SCALE: NTS</p>	<p>DATE: 08-28-12</p>
	<p>SHEET: 3 OF 3</p>
<p>DETAIL OF RIPRAP SLOPE</p>	<p>FOR: CITY OF PORTLAND</p>
<p>LOCATION: BAXTER BOULEVARD</p>	<p>FOR: CITY OF PORTLAND</p>



WWW.SEBAGOTECHNICS.COM
 75 John Roberts Rd. - Suite 1A 250 Goddard Rd. - Suite B
 South Portland, ME 04106 Lewiston, ME 04240
 Tel. 207-206-2100 Tel. 207-783-5656