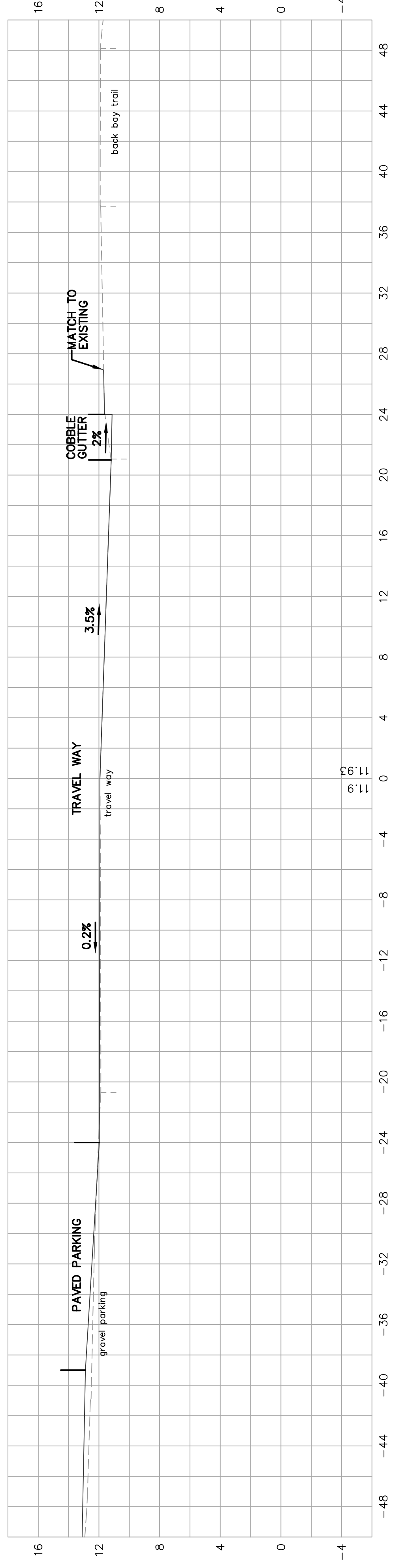
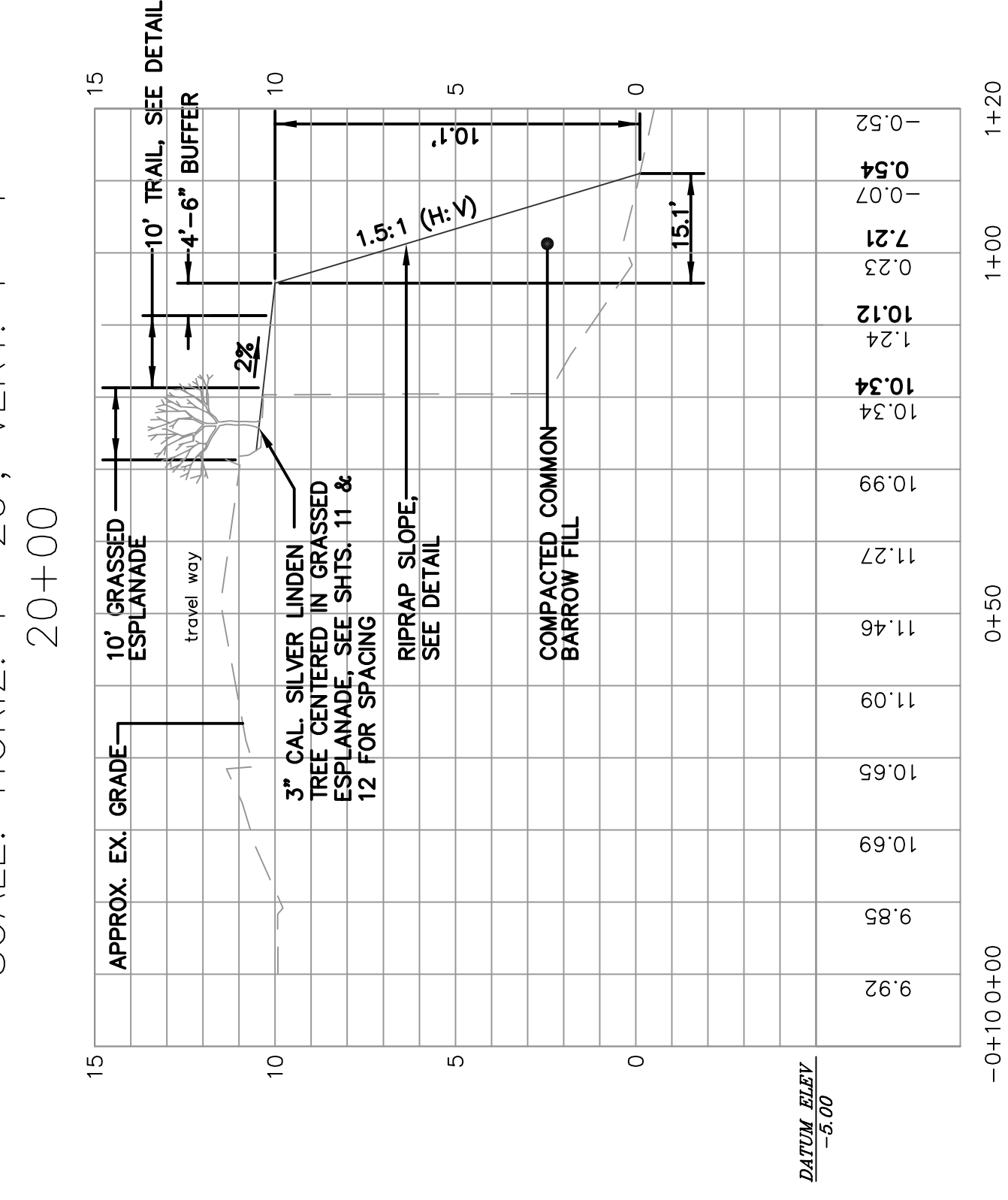


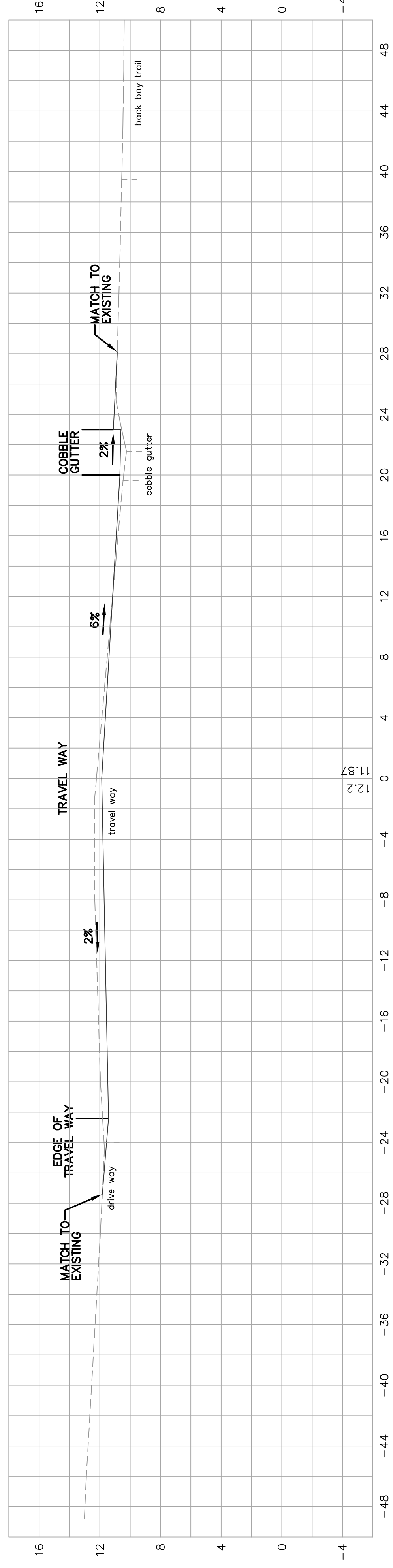
17+50



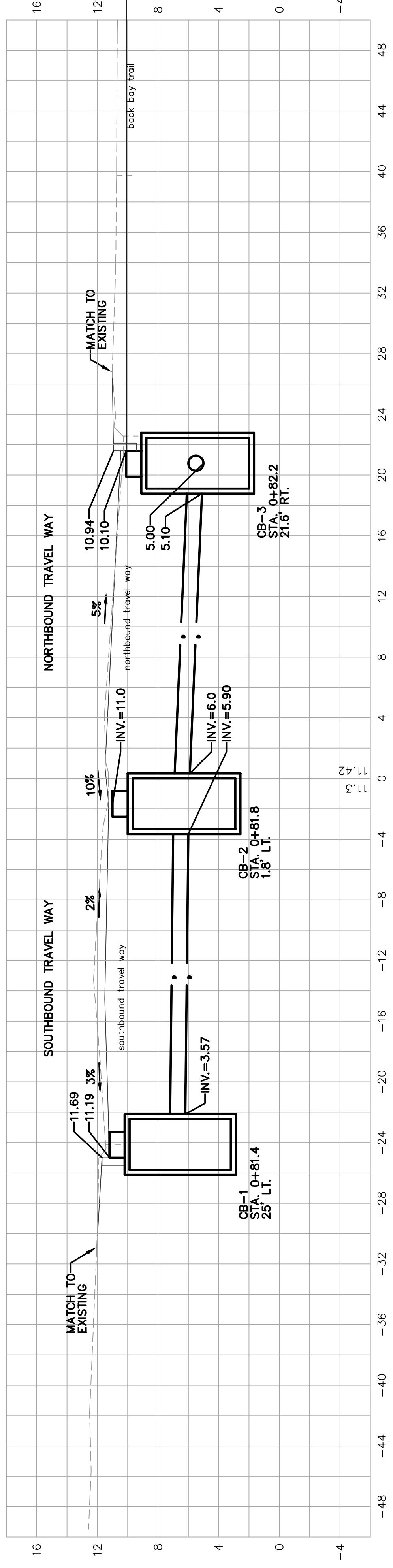
TYP. TRAIL IMPROVEMENT AREA CROSS SECTION
SCALE: HORIZ. 1"=20', VERT. 1"=4'



1+30



0+80



NOT FOR CONSTRUCTION



CITY OF PORTLAND, MAINE
PUBLIC SERVICES DEPARTMENT
ENGINEERING DIVISION

BAXTER BOULEVARD
NORTH BOX CULVERT
CROSS SECTIONS
STATIONS 0+80, 1+30 AND 20+00

REFERENCES:
09006xst.dwg, TAB: xsec 8

DESIGNED BY:	DAM/CAB
DRAWN BY:	BB
CHECKED BY:	DAM
SCALE:	1"=5'
DATE:	10-31-2012

LDD PROJECT NAME:
BAXTER BOULEVARD
NORTH BOX CULVERT
DRAWING NAME:
09006XSI
FIELD BOOK USED:
N/A

SHEET #
22 OF #PGS
PLAN NUMBER