

Prepared For:  
 Owner:  
 Home For The Aged  
 777 Stevens Avenue  
 Portland, Maine 04103  
 Tel.: 207-797-7710

Applicant:  
 The Park Danforth  
 777 Stevens Avenue  
 Portland, Maine 04103  
 Tel.: 207-797-7710

Prepared By:  
 MITCHELL & ASSOCIATES  
 Landscape Architects  
 The Staples School  
 70 Center Street  
 Portland, Maine 04101  
 Tel.: 207-774-4427

The Park Danforth  
 Portland, Maine  
 777 Stevens Avenue

Date:  
 OCTOBER 17, 2014

Issued For:  
 PERMITTING

Revisions:  
 NOV. 25, 2014: Per City of Portland Staff Review Comments  
 JAN. 5, 2015: Per City of Portland Staff Review Comments  
 APR. 10, 2015: Amended Site Plan and Subdivision Plan

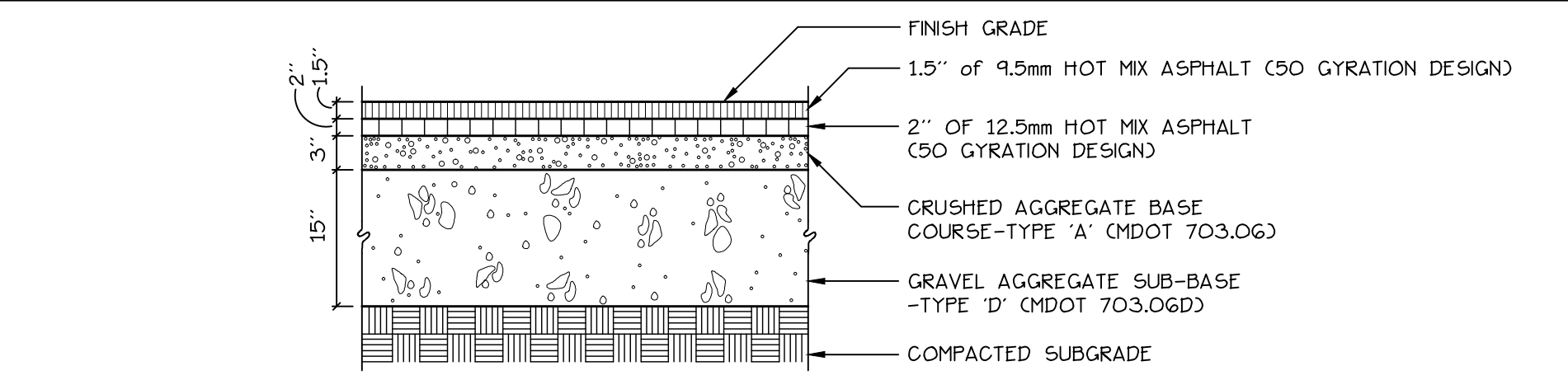
Reproduction or reuse of this document without the expressed written consent of Mitchell & Associates is prohibited.  
 © 2015

Title:  
 SITE DETAILS

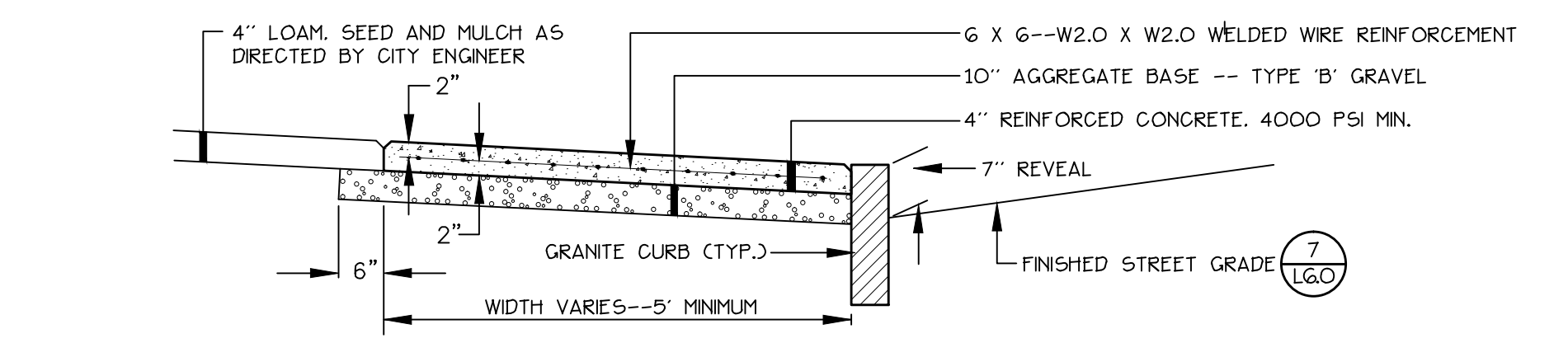
Scale: AS SHOWN

North:

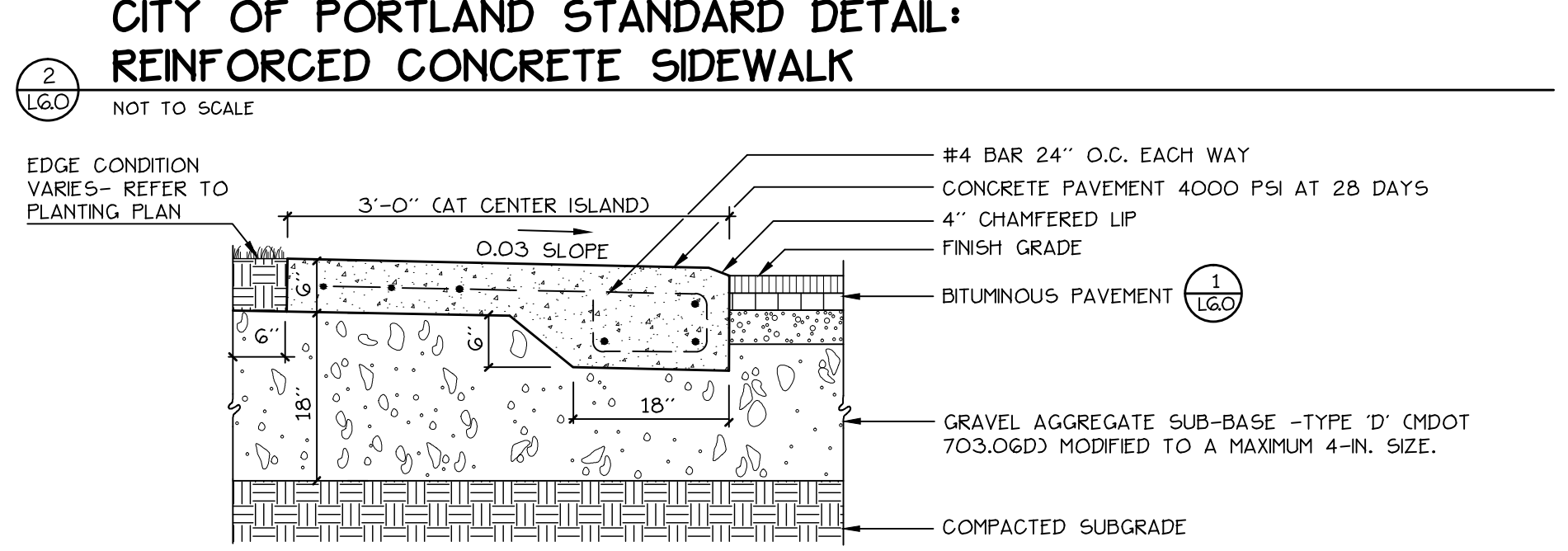
Sheet No.:  
**L6.0**



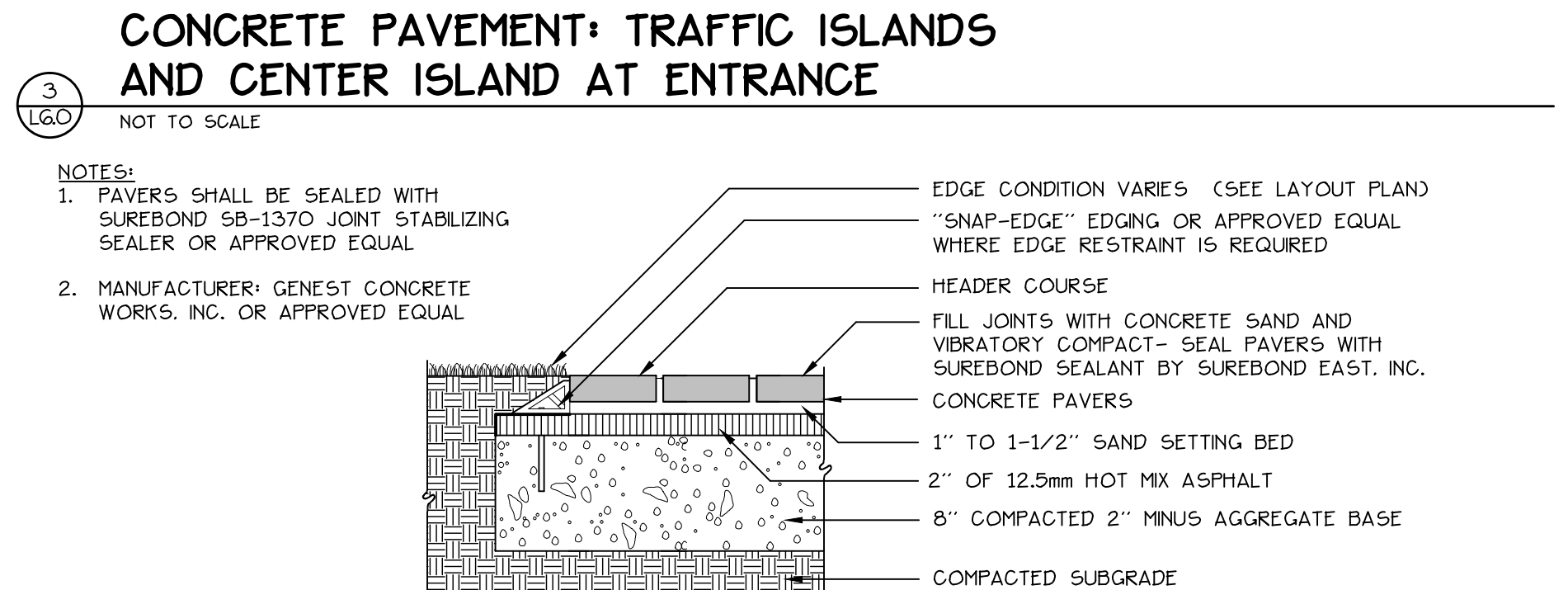
**1 L&G** BITUMINOUS PAVEMENT- PARKING LOT, ROAD AND GARAGE  
 NOT TO SCALE



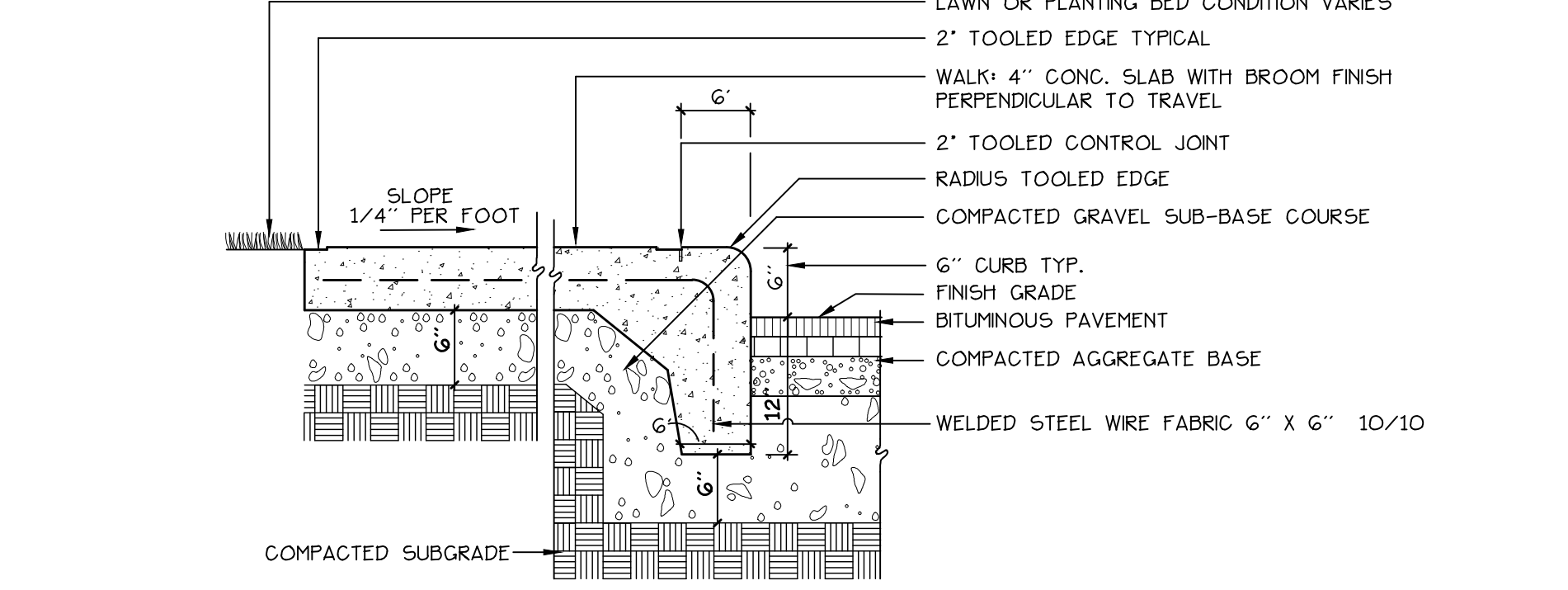
**2 L&G** CITY OF PORTLAND STANDARD DETAIL: REINFORCED CONCRETE SIDEWALK  
 NOT TO SCALE



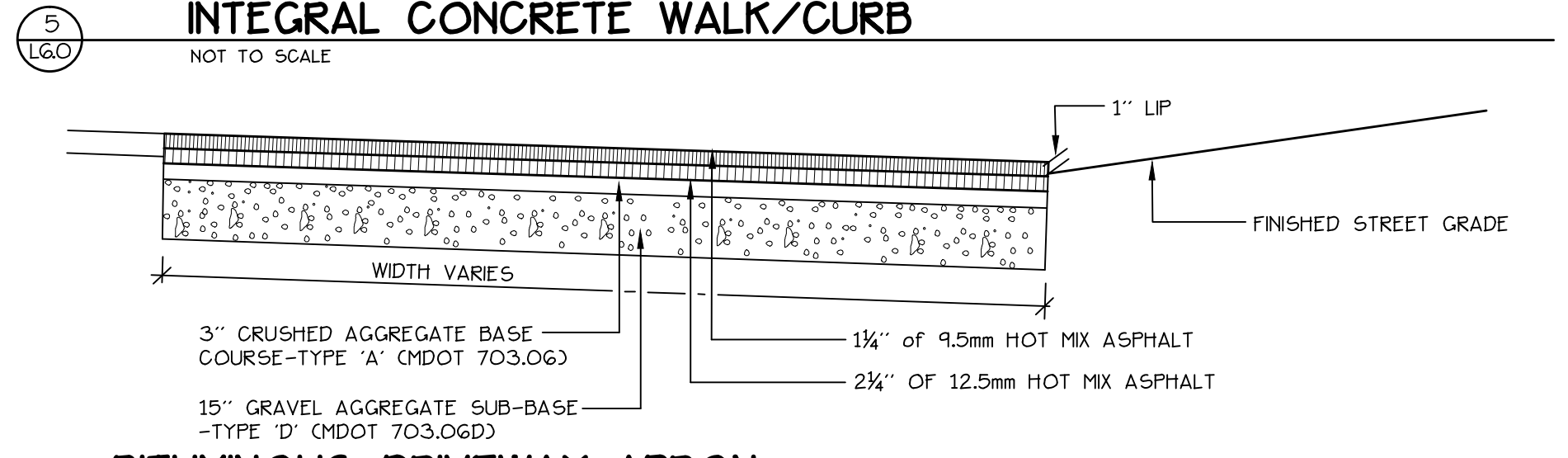
**3 L&G** CONCRETE PAVEMENT: TRAFFIC ISLANDS AND CENTER ISLAND AT ENTRANCE  
 NOT TO SCALE



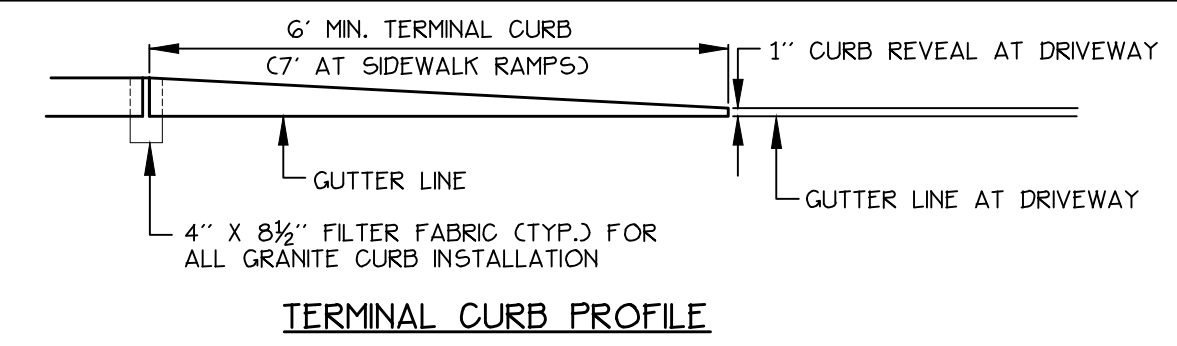
**4 L&G** CONCRETE PAVERS  
 NOT TO SCALE



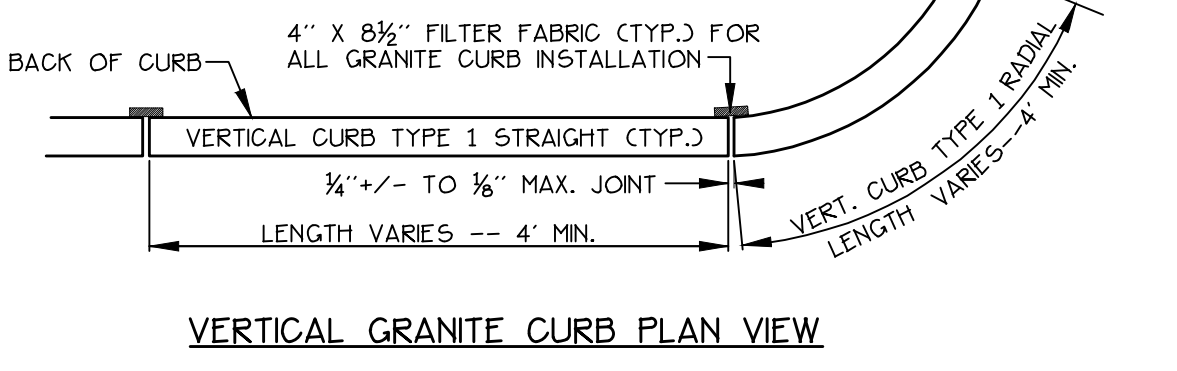
**5 L&G** INTEGRAL CONCRETE WALK/CURB  
 NOT TO SCALE



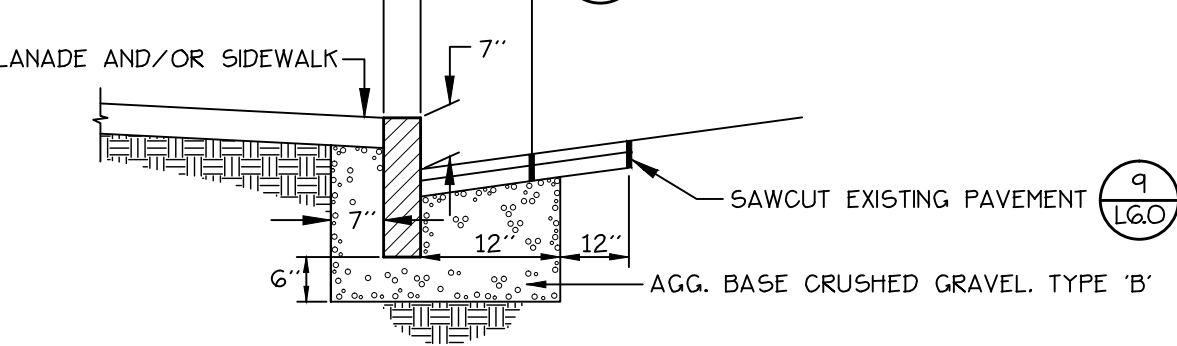
**6 L&G** BITUMINOUS DRIVEWAY APRON  
 NOT TO SCALE



**7 L&G** TERMINAL CURB PROFILE  
 NOT TO SCALE

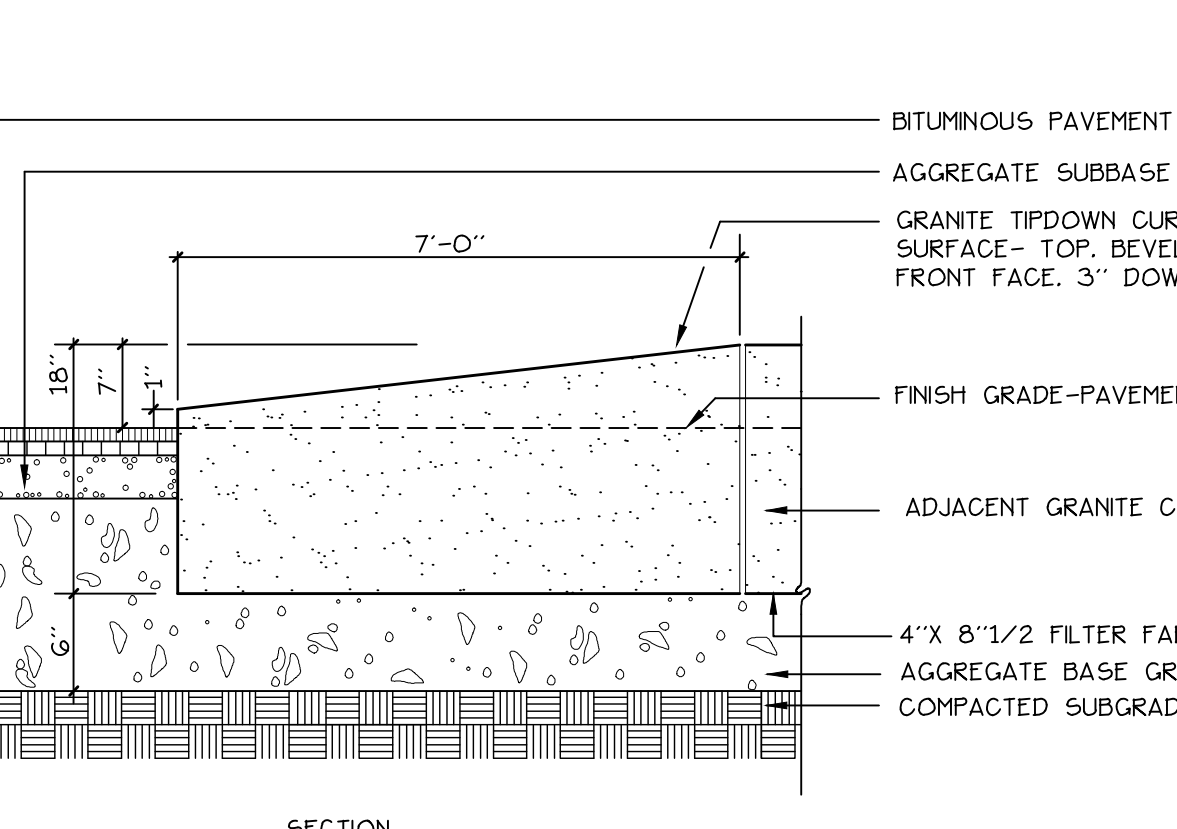


**8 L&G** VERTICAL GRANITE CURB PLAN VIEW  
 NOT TO SCALE

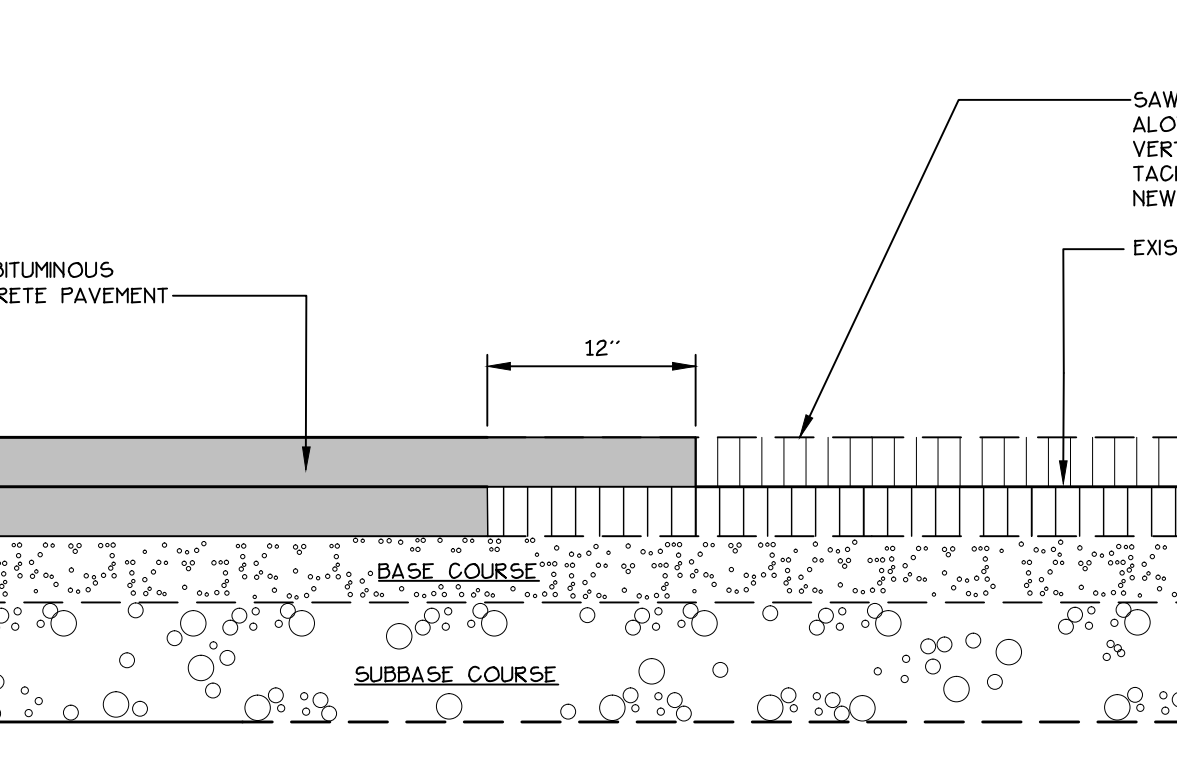


**9 L&G** VERTICAL GRANITE CURB CROSS SECTION  
 NOT TO SCALE

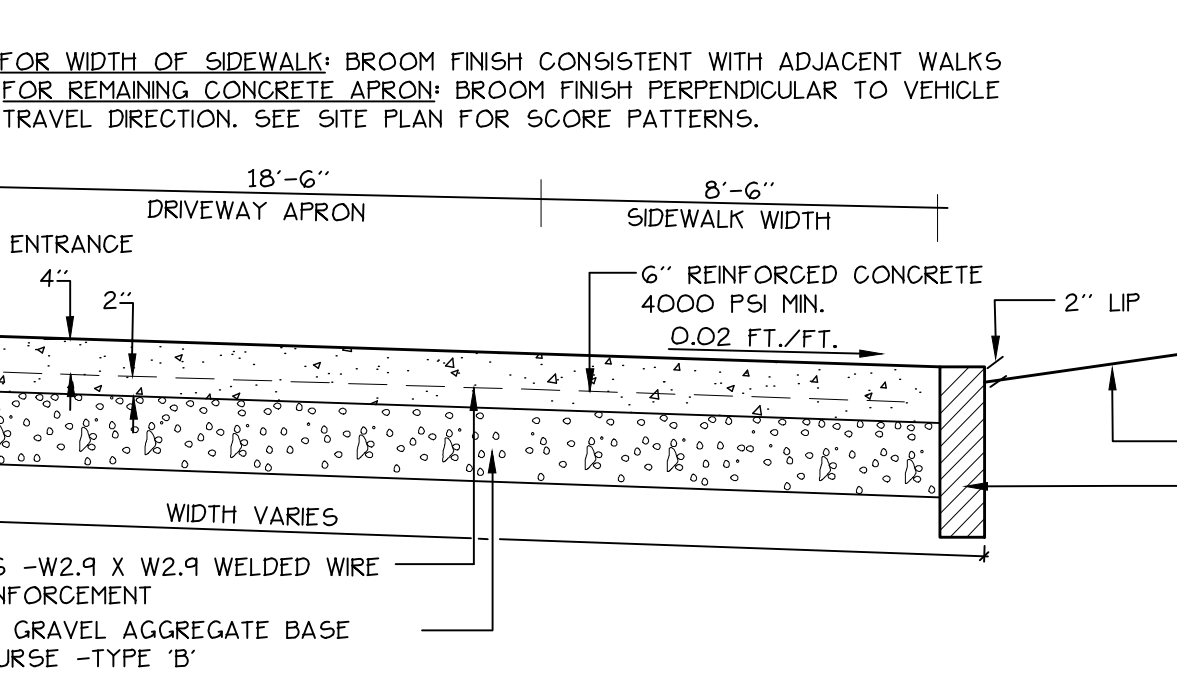
**7 L&G** CITY OF PORTLAND STANDARD DETAIL: VERTICAL GRANITE CURB INSTALLATION IN EXISTING STREETS  
 NOT TO SCALE



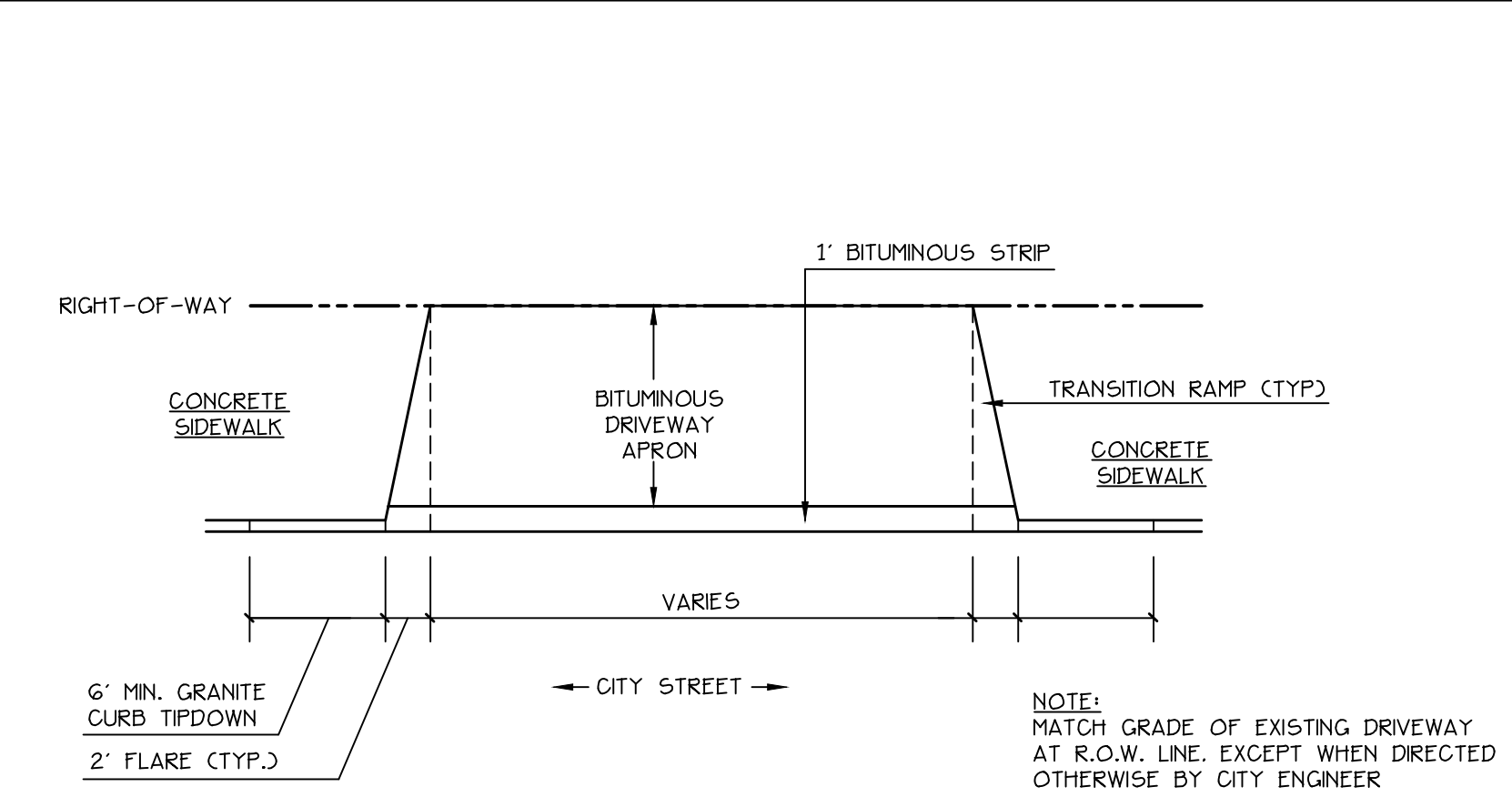
**8 L&G** GRANITE TIP-DOWN CURB  
 NOT TO SCALE



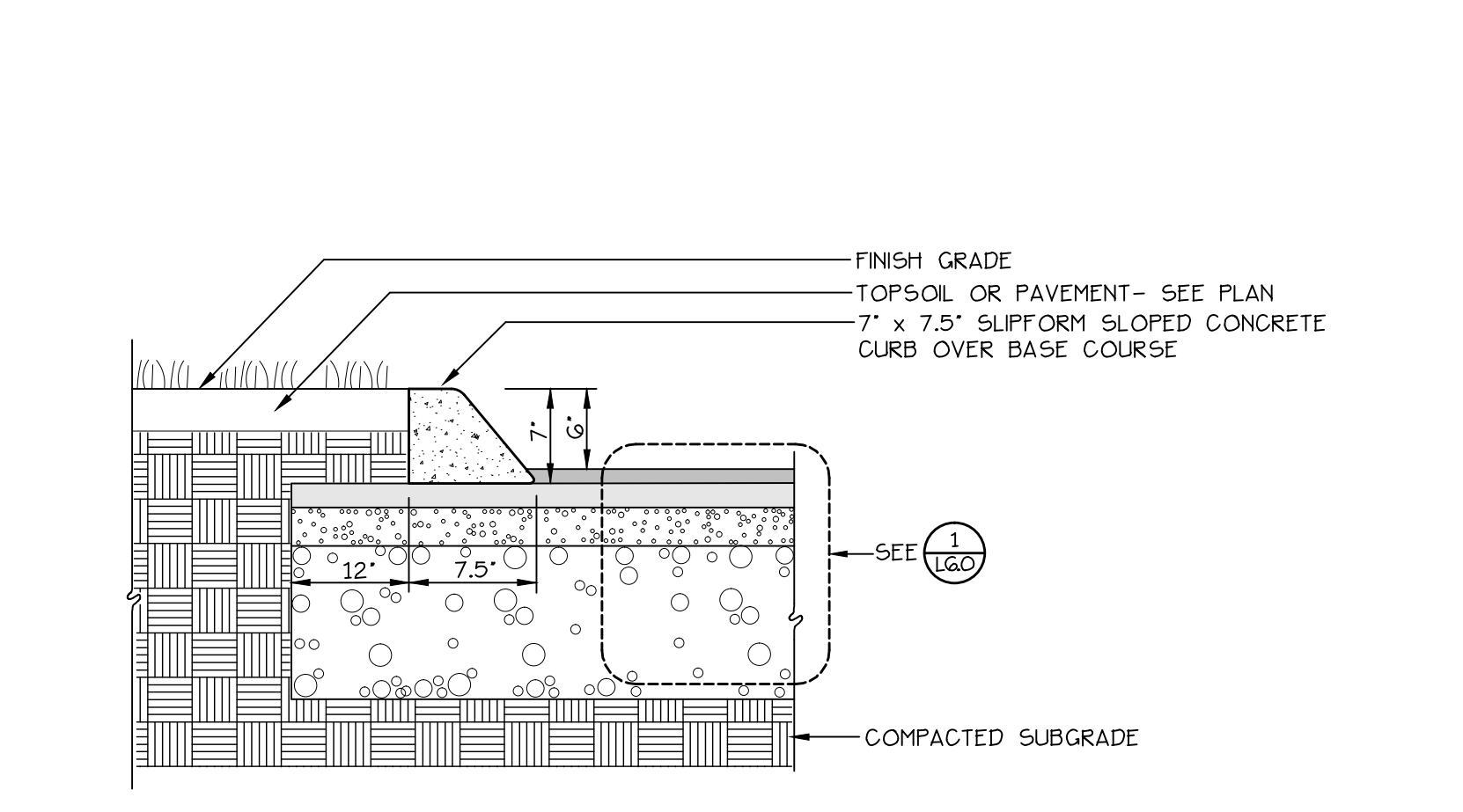
**9 L&G** PAVEMENT SAWCUT DETAIL  
 NOT TO SCALE



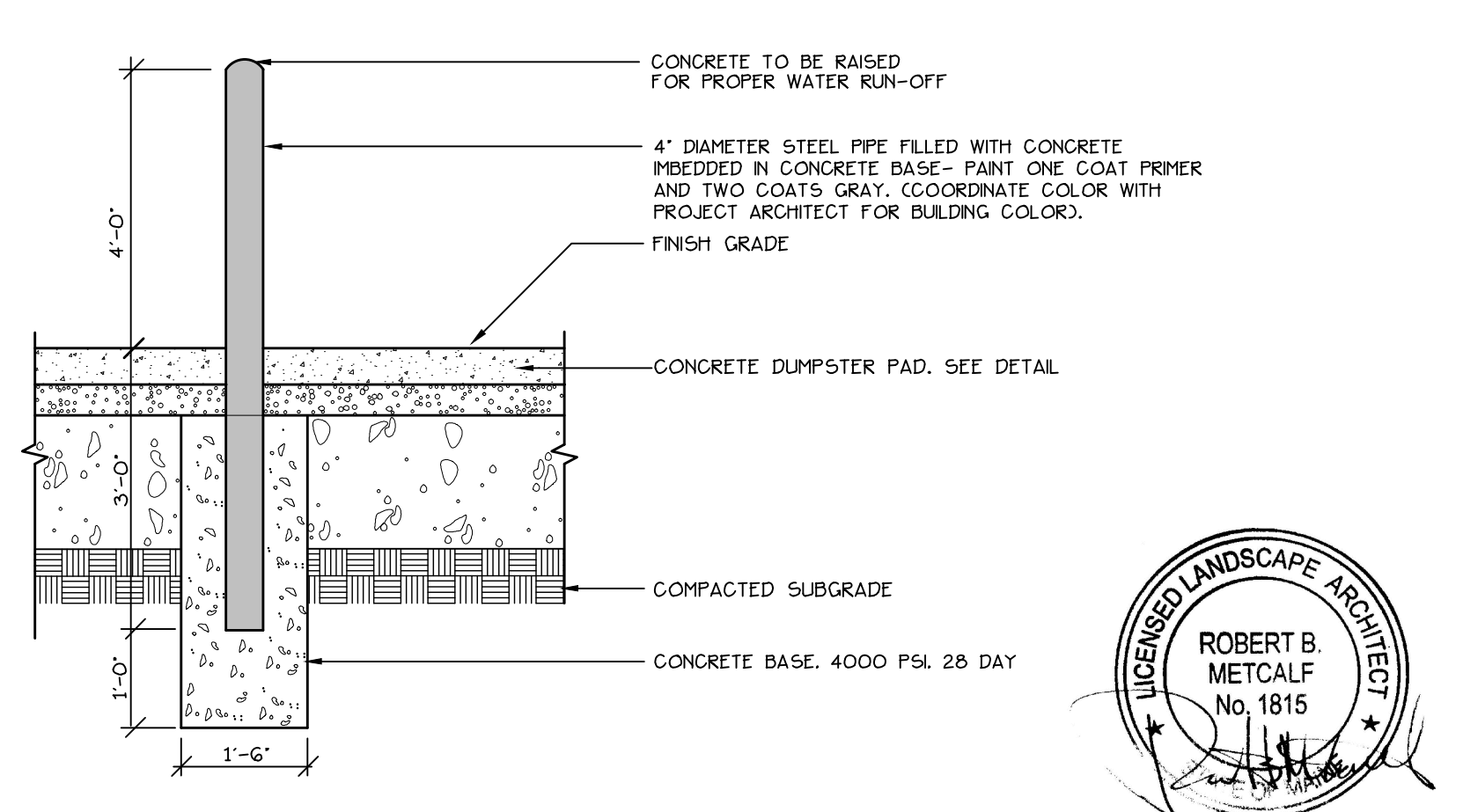
**10 L&G** REINFORCED CONCRETE DRIVEWAY APRON  
 EMERGENCY ACCESS ONLY ENTRANCE- STEVENS AVENUE  
 NOT TO SCALE



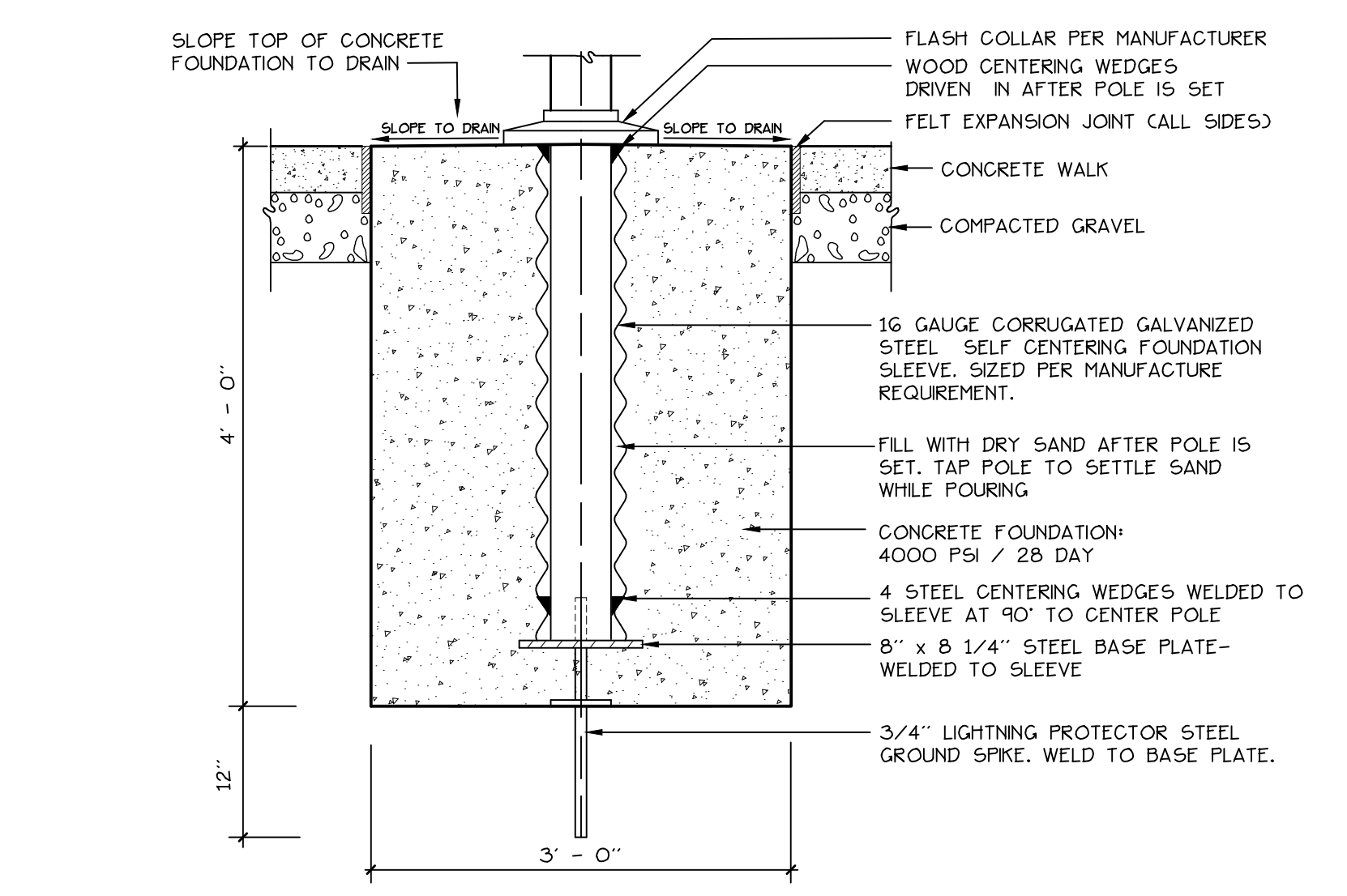
**11 L&G** DRIVEWAY APRON LAYOUT  
 NOT TO SCALE




**12 L&G** SLIPFORM CONCRETE CURB  
 NOT TO SCALE



**13 L&G** PIPE BOLLARD DETAIL  
 NOT TO SCALE



**14 L&G** FLAGPOLE BASE  
 NOT TO SCALE



C:\projects\maine\park\_danforth\1884-2015-11-10\DETAILS\Permitting.dwg mitchell 11/10/15 10:54 AM