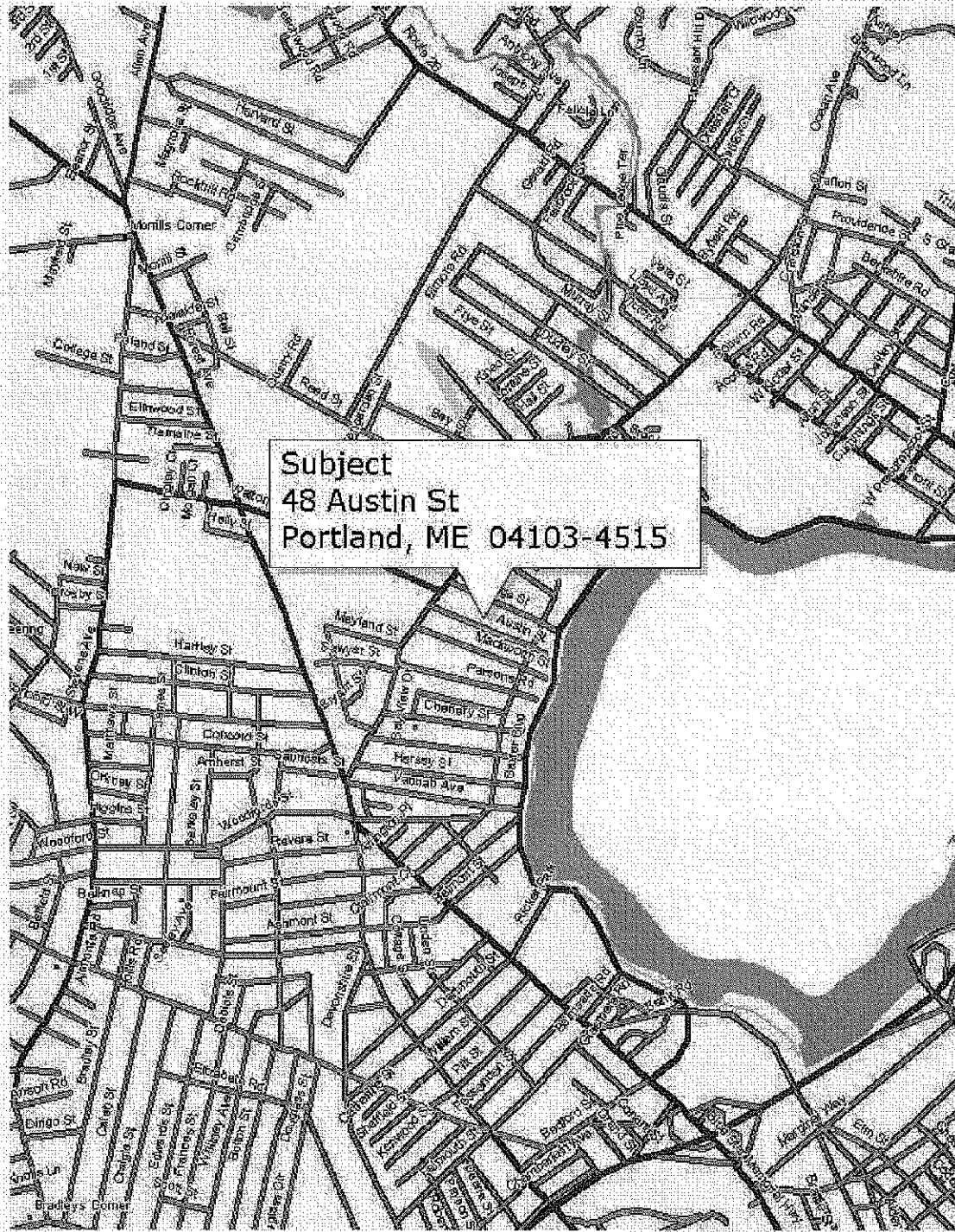


Flood Map

Borrower: Michael Bobinsky
Property Address: 48 Austin St
City: Portland
Lender: Wells Fargo









File No.: 63884086
Case No.:
State: ME
Zip: 04103-4515



Subject
48 Austin St
Portland, ME 04103-4515

FloodMap Legend

Flood Zones:

-  Areas inundated by 500-year flooding
-  Areas outside of the 100- and 500-year floodplains
-  Areas inundated by 100-year flooding
-  Areas inundated by 100-year flooding with velocity hazard
-  Floodway areas
-  Floodway areas with velocity hazards
-  Areas of undetermined but possible flood hazards
-  Areas not mapped on any published FIRMs

Flood Information

Community: 230051 - PORTLAND, CITY OF
Property is not in a FEMA special flood hazard area.
Map Number: 2300510007C
Panel: 0007C
Zone: X
Map Date: 12/08/1998
FIPS: 23005

Neither Transamerica Flood Hazard Certification (TFHC) nor ACF make any representations or warranties to any party concerning the content, accuracy or completeness of this flood report, including any warranty of merchantability or fitness for a particular purpose. Neither TFHC nor ACF nor the seller of this flood report shall have any liability to any third party for any use or misuse of this flood report.