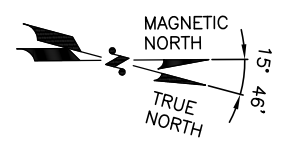
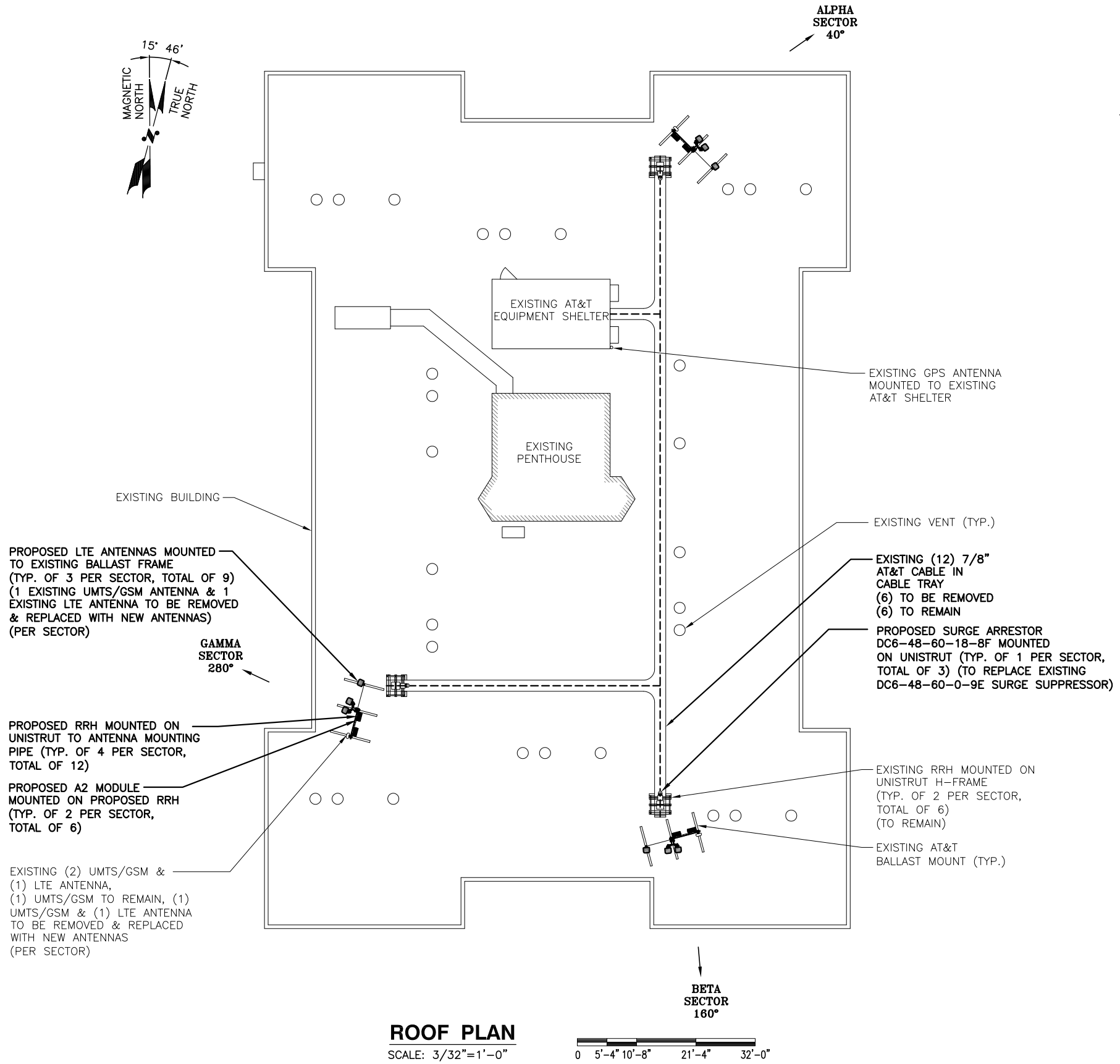


ALPHA SECTOR  
40°

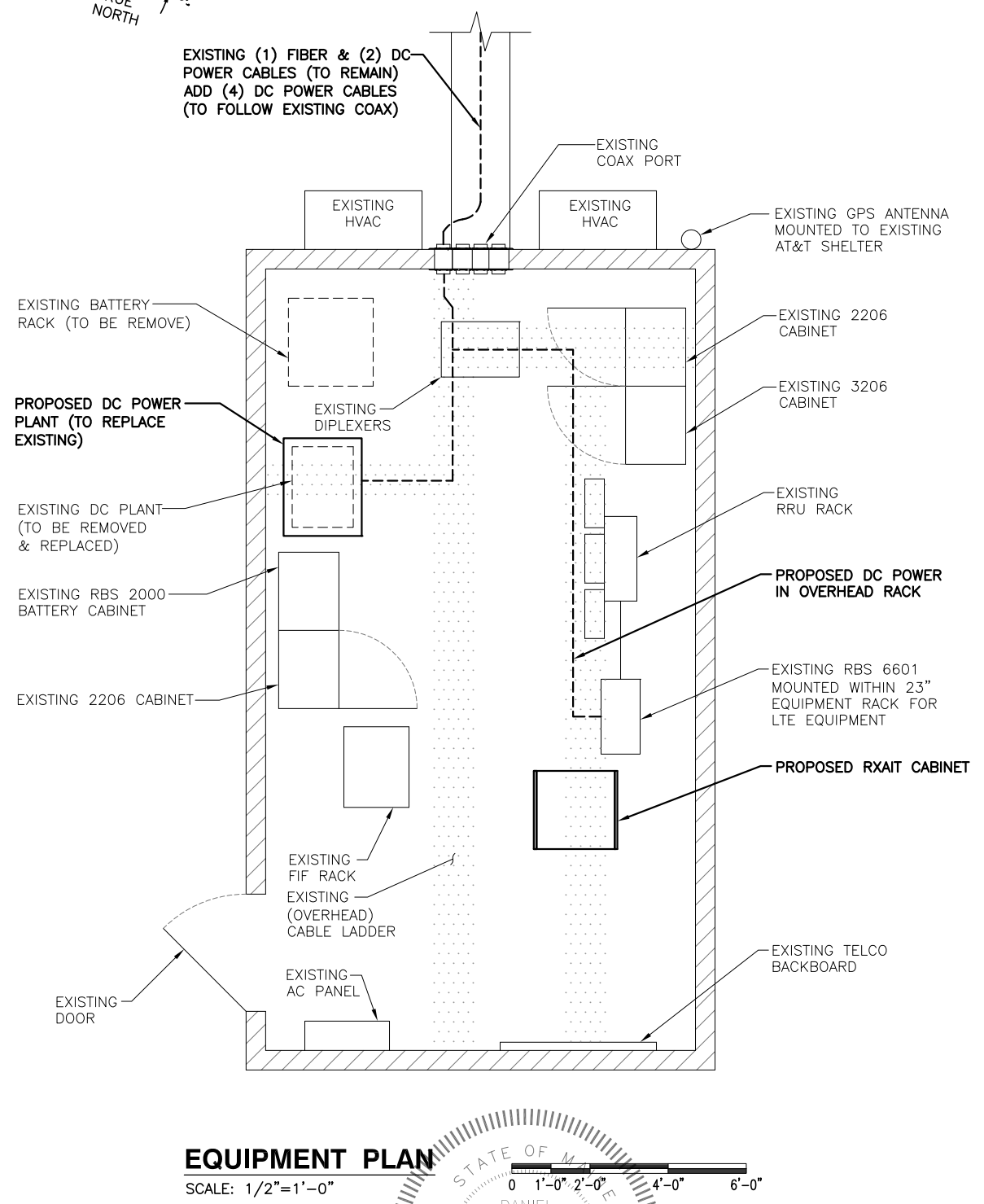



**NOTE:**  
REFER TO STRUCTURAL ANALYSIS BY: HUDSON DESIGN GROUP, LLC, DATED: DECEMBER 20, 2013, FOR THE CAPACITY OF THE EXISTING STRUCTURES TO SUPPORT THE PROPOSED EQUIPMENT.

**NOTE:**  
REFER TO THE FINAL RF DATA SHEET FOR FINAL ANTENNA SETTINGS.



**ROOF PLAN**  
SCALE: 3/32"=1'-0"



**EQUIPMENT PLAN**  
SCALE: 1/2"=1'-0"



**Hudson Design Group LLC**  
1600 OSGOOD STREET  
BUILDING 20 NORTH, SUITE 3090  
N. ANDOVER, MA 01845  
TEL: (978) 557-5553  
FAX: (978) 336-5586

27 NORTHWESTERN DR.  
SALEM, NH 03079

**SITE NUMBER: ME5038**  
**SITE NAME: MORRILLS CORNER**  
880 FOREST AVENUE  
PORTLAND, ME 04101  
CUMBERLAND COUNTY

**at&t**  
550 COCHITUATE ROAD  
FRAMINGHAM, MA 01701

2	12/27/13	ISSUED FOR CONSTRUCTION	SG	AT	DPH
1	11/20/13	ISSUED FOR CONSTRUCTION	SG	AT	DPH
A	11/05/13	ISSUED FOR REVIEW	SG	AT	DPH
NO.	DATE	REVISIONS	BY	CHK	APP'D
SCALE: AS SHOWN		DESIGNED BY: AT	DRAWN BY: SG		
JOB NUMBER: 5038.01		DRAWING NUMBER: A-1		REV: 2	

STATE OF MAINE  
DANIEL P. HAMM  
PROFESSIONAL ENGINEER  
AT&T  
ROOF PLAN & EQUIPMENT PLAN (LTE)