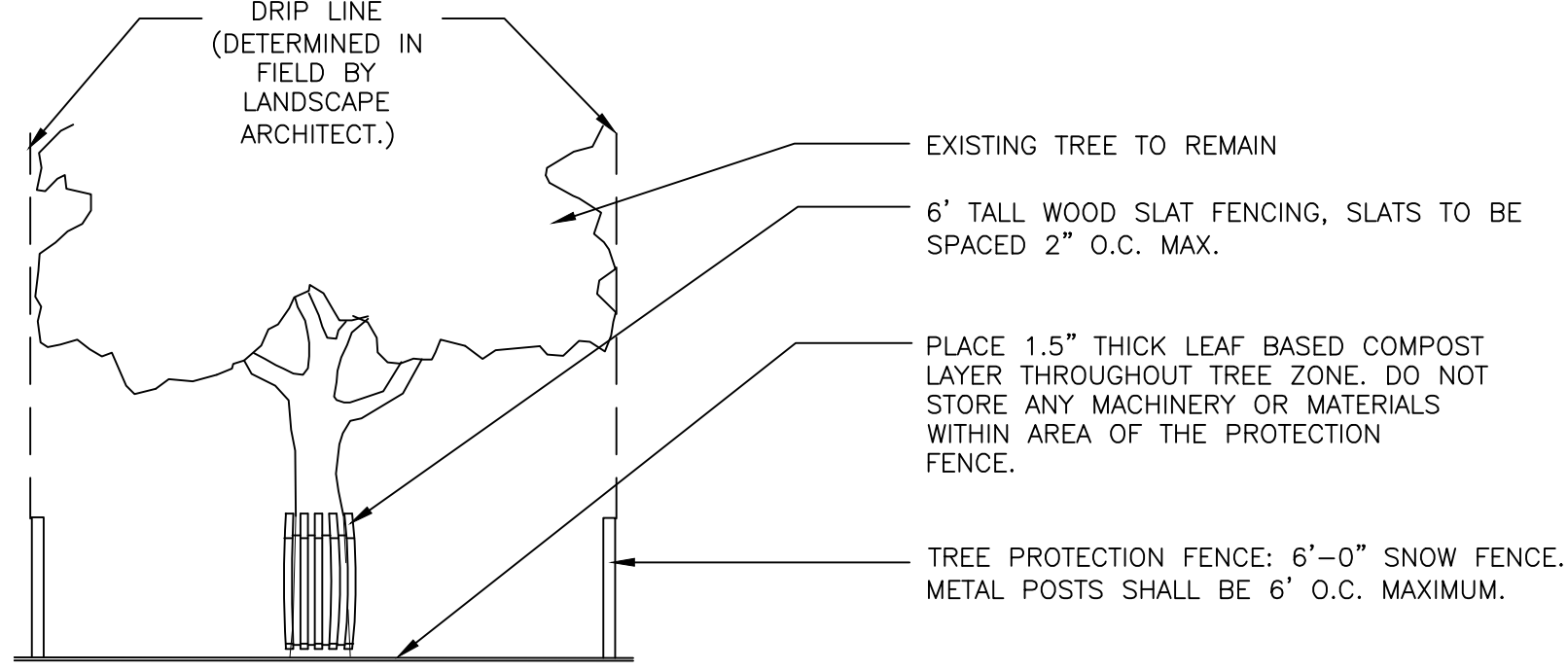
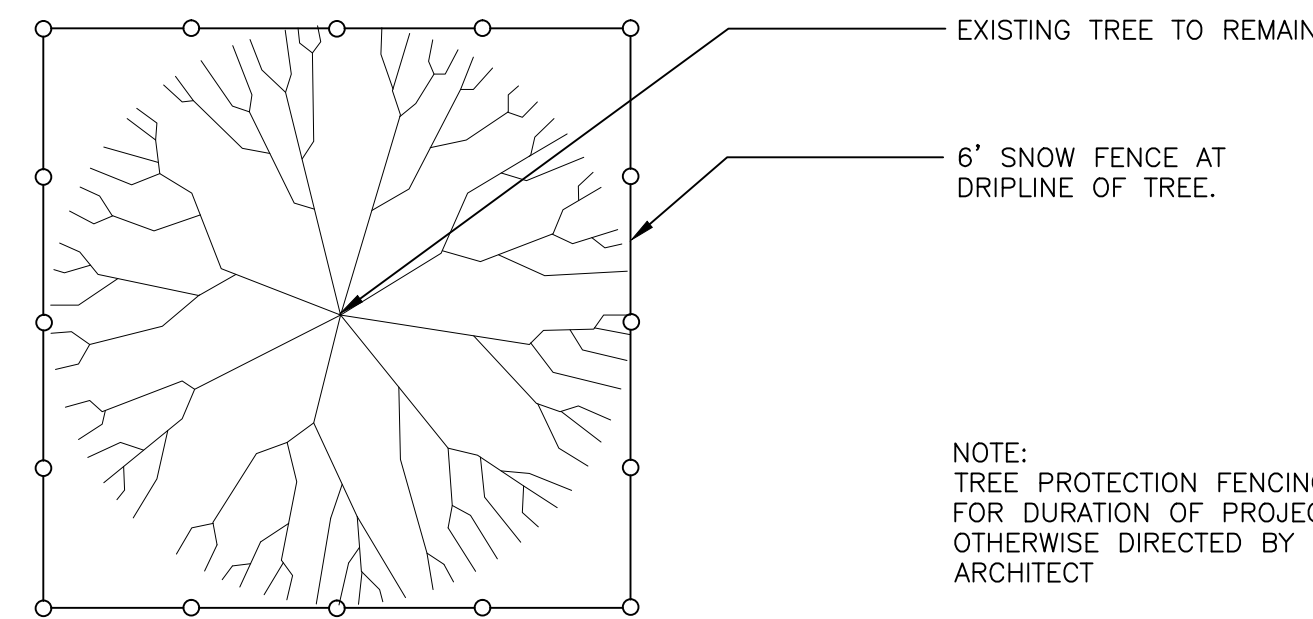


1 SEEDED OR SODDED LAWN  
SCALE: NTS

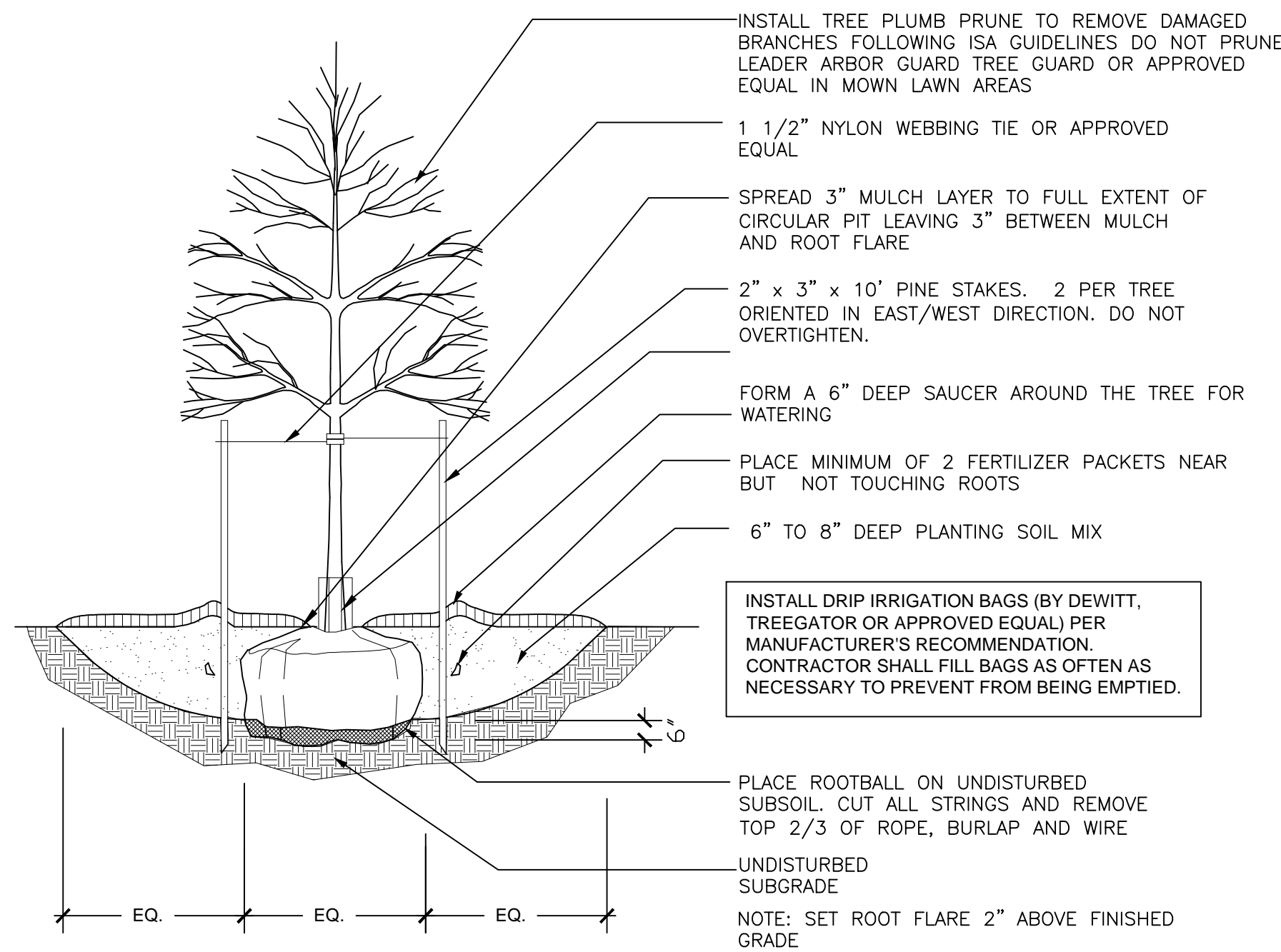


ELEVATION

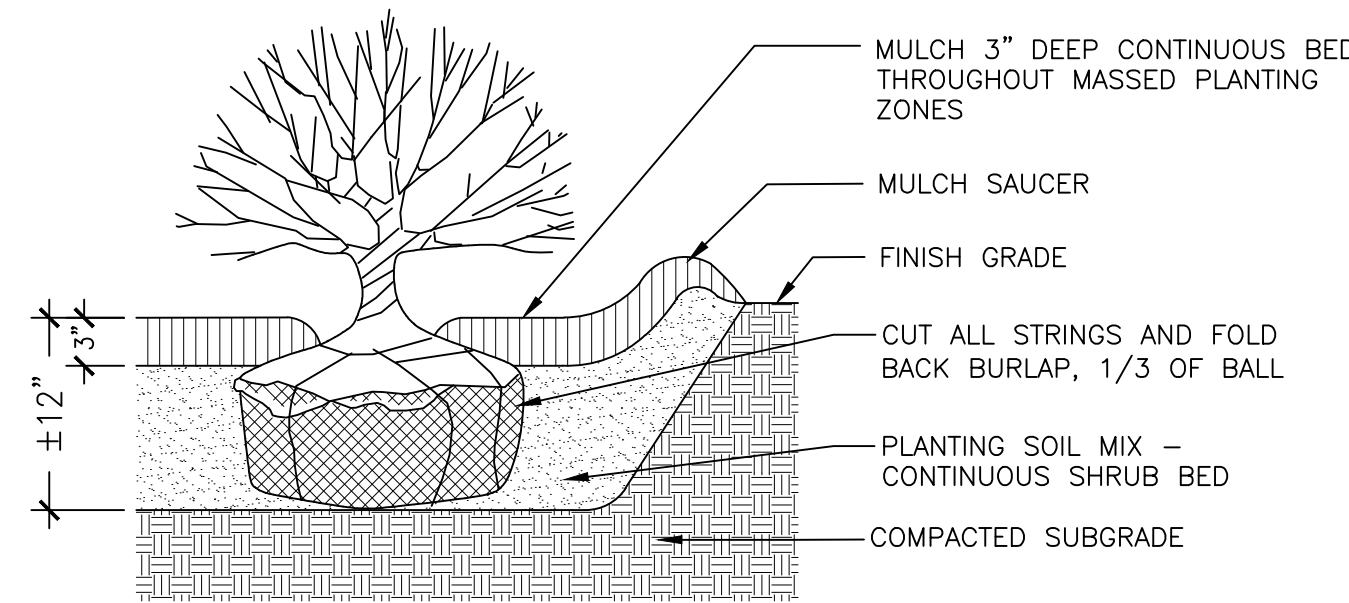


PLAN

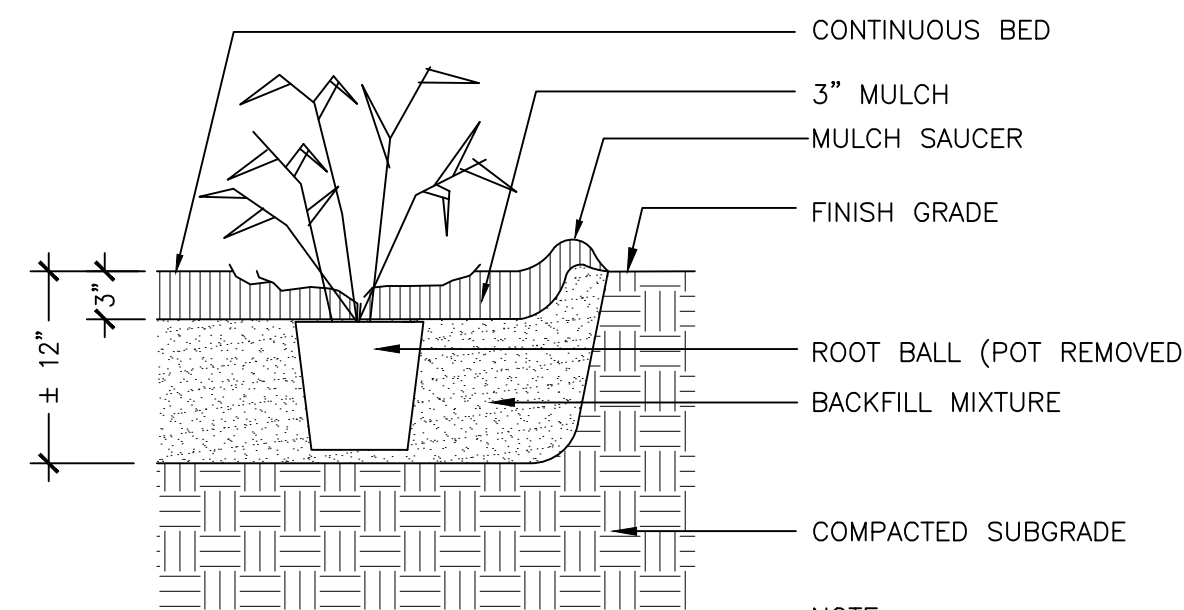
2 TREE PROTECTION  
SCALE: NTS



3 TREE IN LAWN OR ESPLANADE  
SCALE: NTS

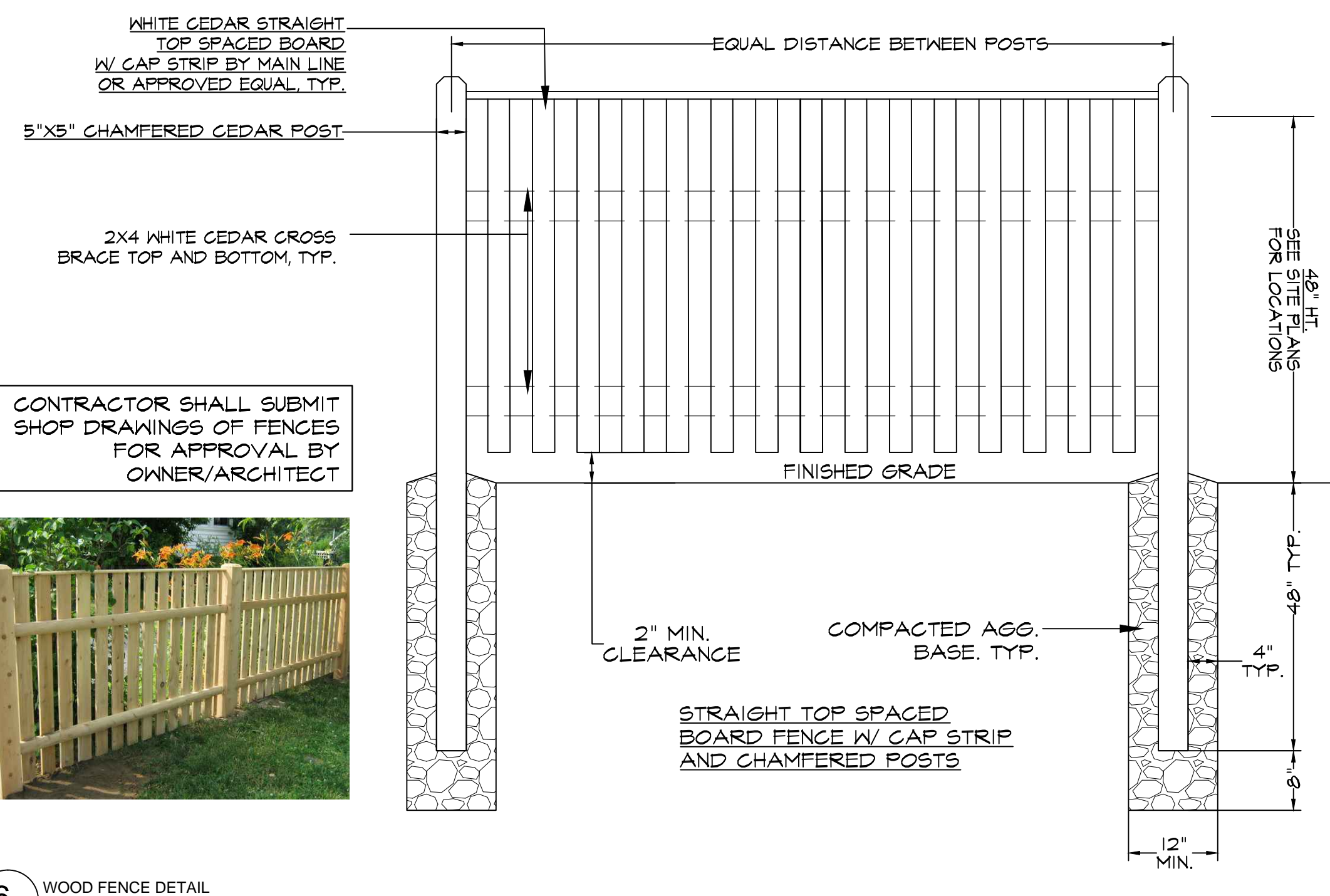


4 SHRUB PLANTING  
SCALE: NTS

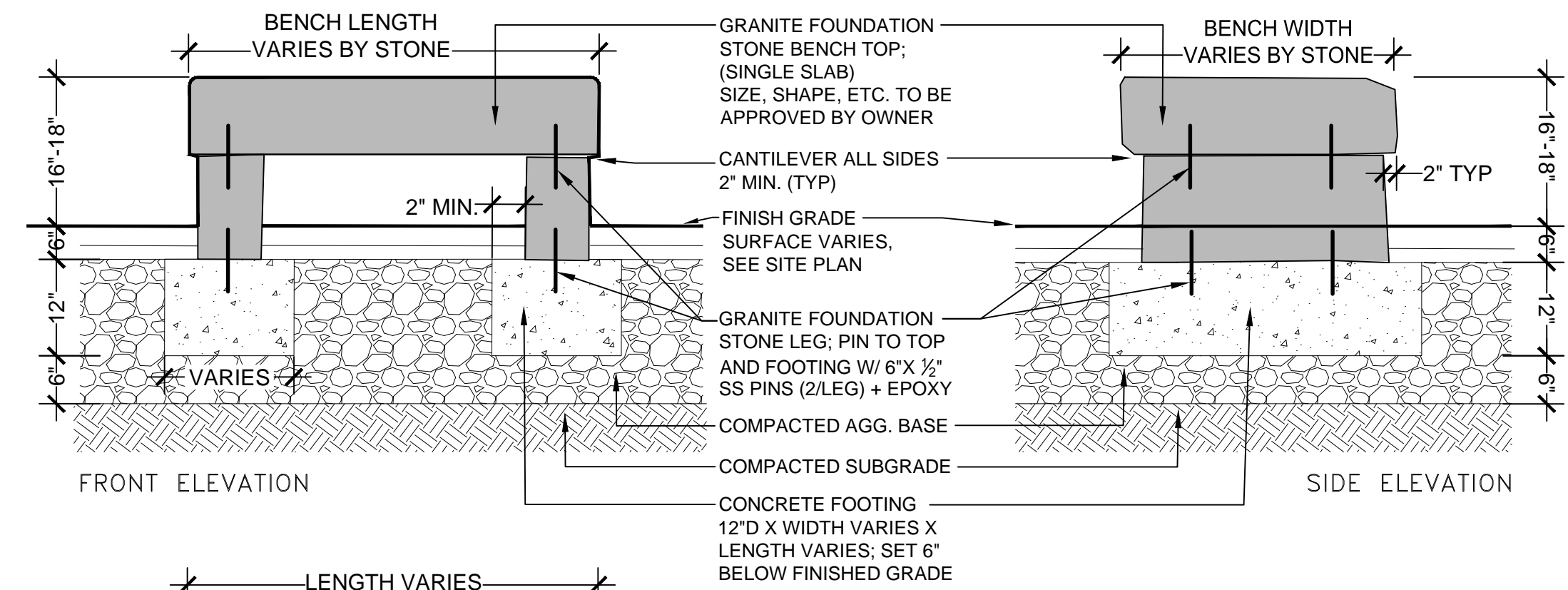


NOTE:  
1. PLANT GRASS OR PERENNIALS IN STAGGERED ROWS

5 ORNAMENTAL GRASS / PERENNIAL PLANTING  
SCALE: NTS

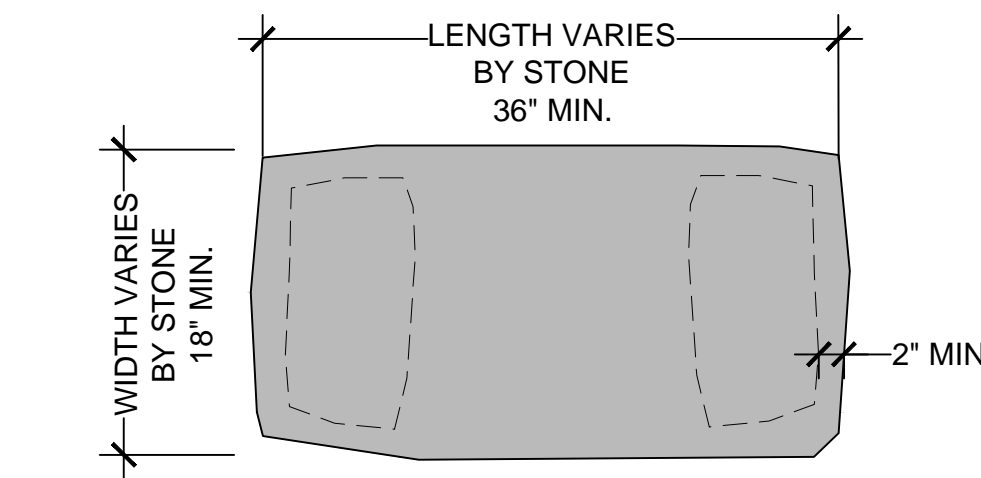


6 WOOD FENCE DETAIL  
NOT TO SCALE



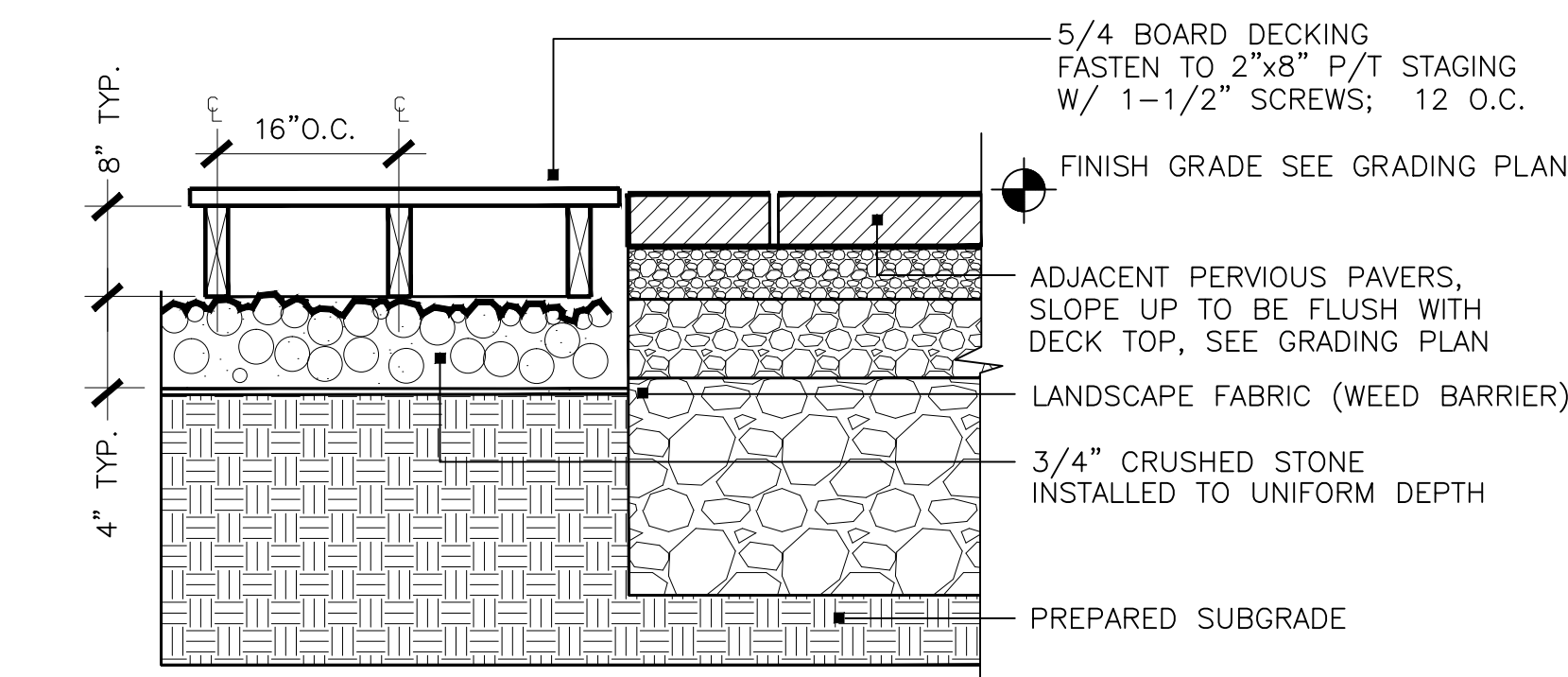
FRONT ELEVATION

SIDE ELEVATION



PLAN VIEW

7 GRANITE FOUNDATION STONE BENCH  
NOT TO SCALE



8 DECK ON GRADE  
SCALE: NTS

Project Name:

# 502 Deering Center Portland, Maine

Owner / Applicant:

502 Deering Center, LLC  
55 Hamblet Avenue  
Portland, Maine 04103

Consultants:

Architect  
Lachman Architects & Planners  
58 Fore Street, Bldg 30  
Portland, Maine 04101  
207.831.8585  
Contact: Denis Lachman

Landscape Architects  
Carroll Associates  
217 Commercial St.  
Portland, Maine 04101  
207.772.1552  
Contact: Patrick Carroll

Civil Engineer  
Pinkham & Greer Civil Engineers  
28 Vannah Ave.  
Portland, ME 04103  
207.781.5242  
Contact: Thomas Greer

Surveyor  
Four Points Associates, Inc.  
9 Ralph Avenue  
Leviston, Maine 04240  
207.577.5840  
Contact: Donald Dostic

Drawing Set:

No.	Date	Revision
1	12-22-16	SITE PLAN REVIEW-FINAL

Drawing Set:

PERMITTING

Drawn:

MAP

Checked:

MAP

Approved:

PC

Drawing Title:

LANDSCAPE DETAILS

Job Number:

File:

Date: 12-22-2016 Scale: AS SHOWN

Drawing Number:

# L-2.0

© 2016 CARROLL ASSOCIATES