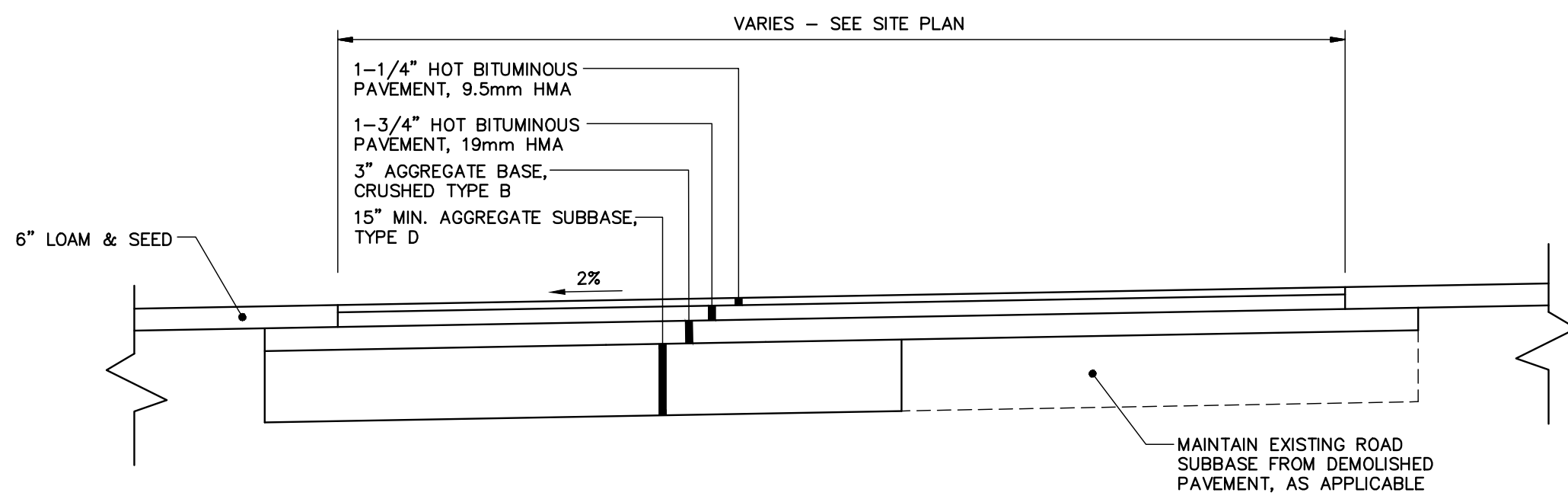
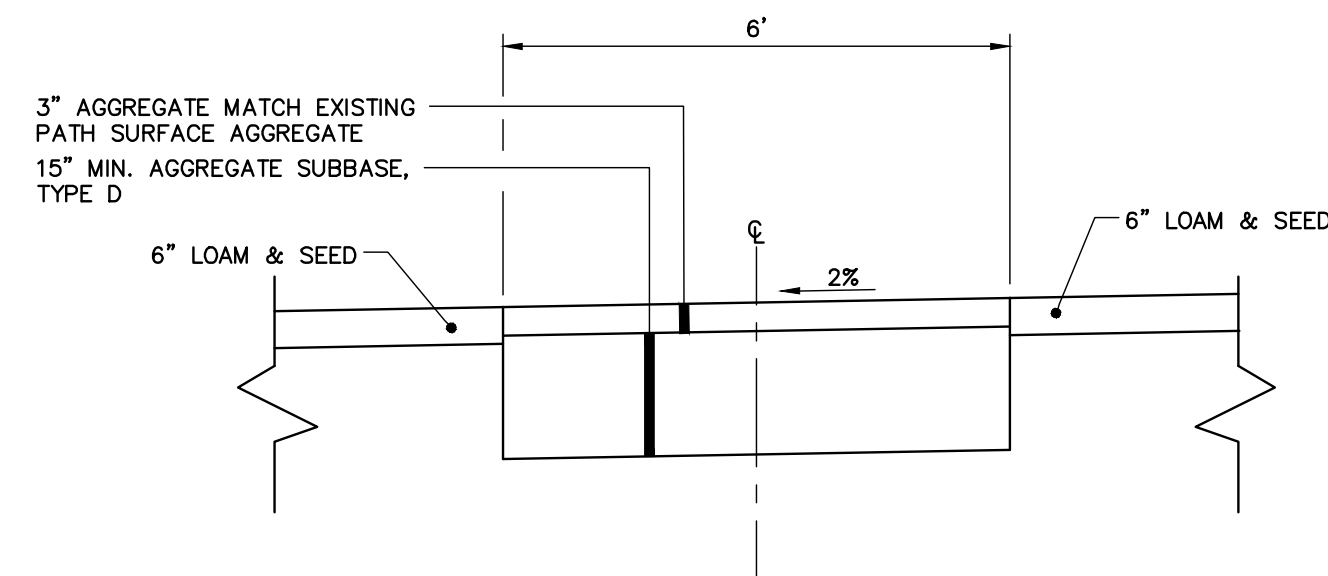


\\portland\Projects\222804 - Gen Eng Services\Map_05 Evergreen Cemetery\Drawings\222804.55 CIOX.dwg, Sep. 04, 2014 - 1:35pm



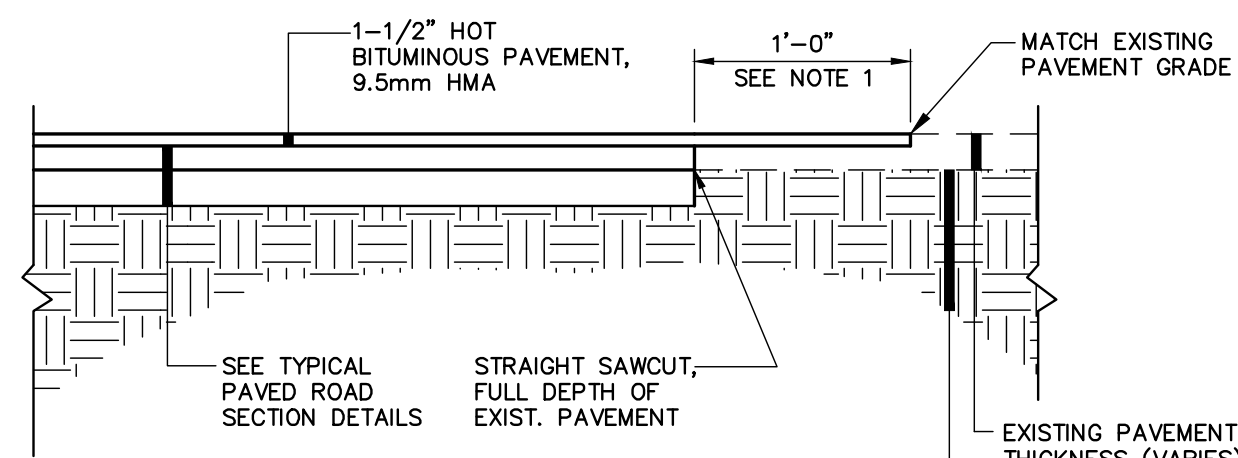
TYPICAL PAVED ROAD SECTION

N.T.S.
NOTE: AGGREGATE TYPES PER MDOT SECTION 304.02



TYPICAL GRAVEL PATH SECTION

N.T.S.
NOTE: AGGREGATE TYPES PER MDOT SECTION 304.02

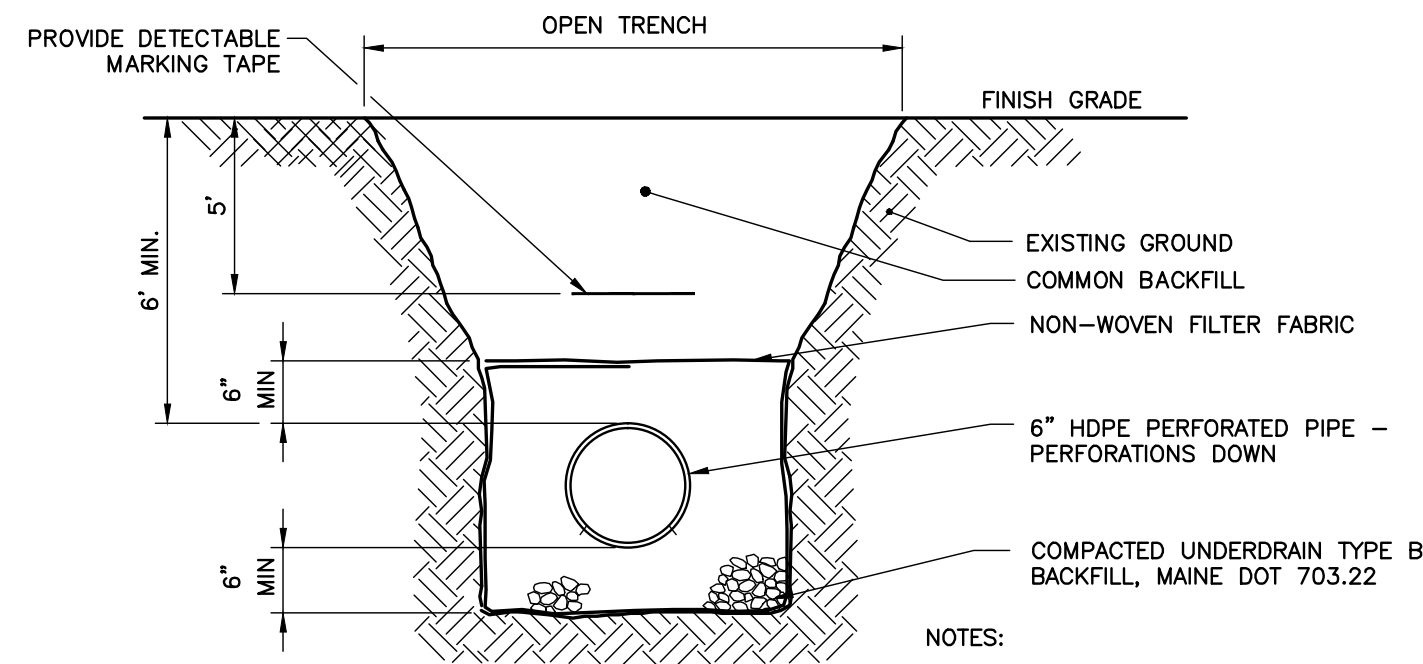


NOTES:

1. GRIND EXISTING PAVEMENT, TO 1-1/2" DEPTH.
2. PROVIDE BITUMINOUS TACK COAT ON VERTICAL AND HORIZONTAL SURFACES PRIOR TO PAVING.
3. DETAIL APPLICABLE TO PAVEMENT BUTT JOINTS AT ROADWAY WORK LIMITS. REFER TO PIPE INSTALLATION DTL OR PAVED ROAD SECTION DTLs FOR TRENCH REPAIR REQUIREMENTS.

PAVEMENT BUTT JOINT DETAIL

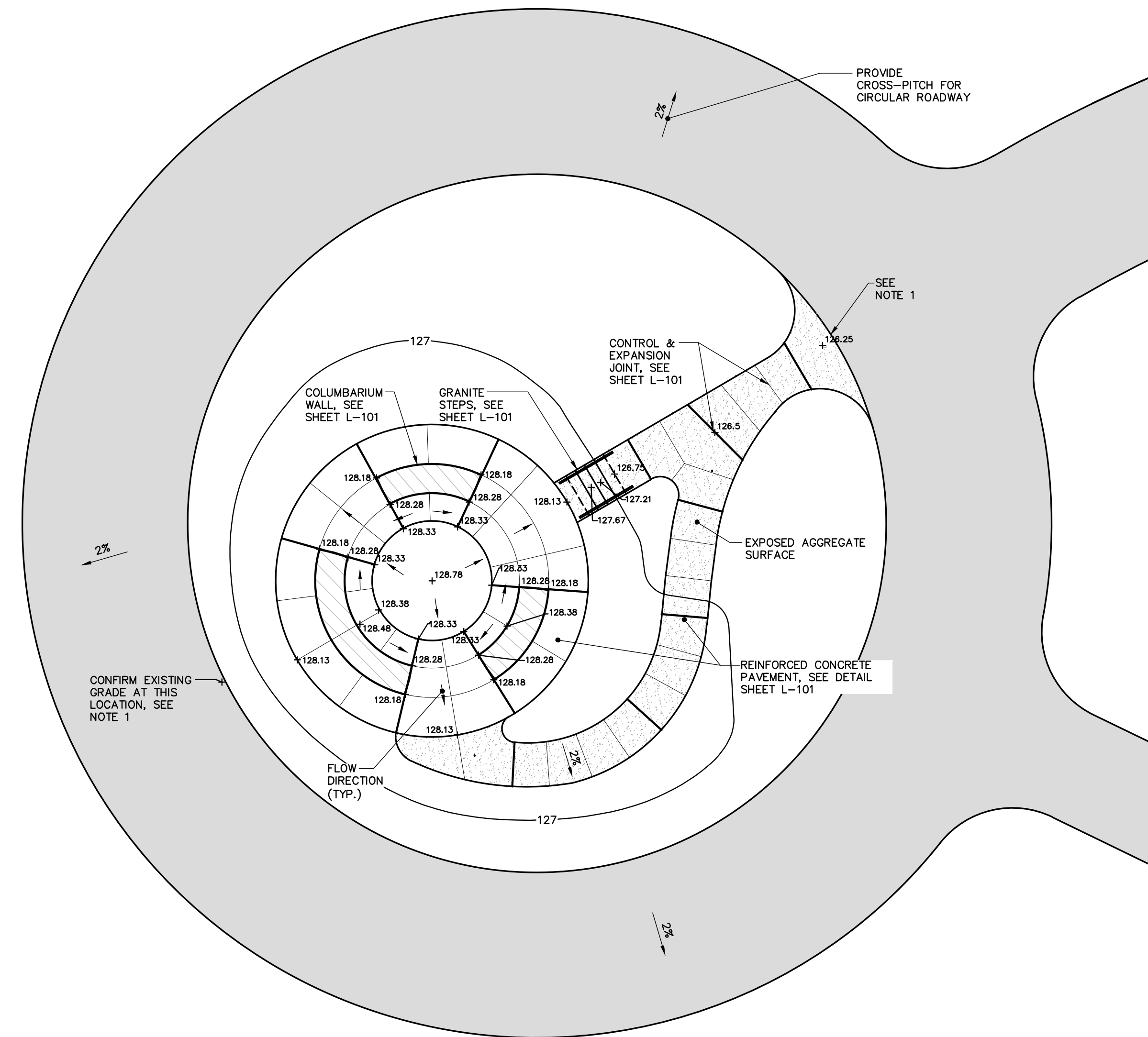
N.T.S.



UNDERDRAIN TRENCH DETAIL

N.T.S.

- NOTES:**
1. MAINTAIN UNIFORM TRENCH WIDTH TO 6" OVER PIPE.
 2. PROVIDE RIGID INSULATION WHERE DRAIN PIPE PASSES BENEATH OR OVER OTHER BURIED UTILITY.



COLUMBARIUM GRADING DETAIL

SCALE: 1"=10'

NOTES:

1. COLUMBARIUM GRADES SHALL BE RELATIVE TO ELEVATION AT LOCATION WHERE CONCRETE SIDEWALK TIES INTO PAVEMENT CIRCLE. CONTRACTOR SHALL VERIFY GRADE AT THE LOCATION AND AT SECOND LOCATION BEHIND COLUMBARIUM AND SHALL PROVIDE ELEVATION TO THE ENGINEER PRIOR TO START OF CONSTRUCTION OF COLUMBARIUM. GRADES WILL BE ADJUSTED AS NECESSARY AT THAT TIME.
2. FIELD ADJUSTMENTS OF GRADES TO PROVIDE POSITIVE DRAINAGE MAY BE MADE AS NECESSARY, WITH REVIEW BY ENGINEER.

41 HUTCHINS DRIVE
 PORTLAND, MAINE 04102
 800.426.4262 | www.woodardcurran.com




COMMITMENT & INTEGRITY DRIVE RESULTS
 LDD PROJECT NAME: N/A

DRAWING NAME: 222804.55 CIOX.DWG
 FIELD BOOK USED: N/A

REFERENCES:

DESIGNED BY: LJS
 DRAWN BY: BCM
 CHECKED BY: DLG
 SCALE: AS NOTED
 DATE: SEPT. 2014



EVERGREEN CEMETERY
 PHASE II

CIVIL DETAILS - 2

CITY OF PORTLAND, MAINE
 PUBLIC SERVICES DEPARTMENT
 ENGINEERING SECTION



SHEET # 5 OF 8
 PLAN NUMBER C-104