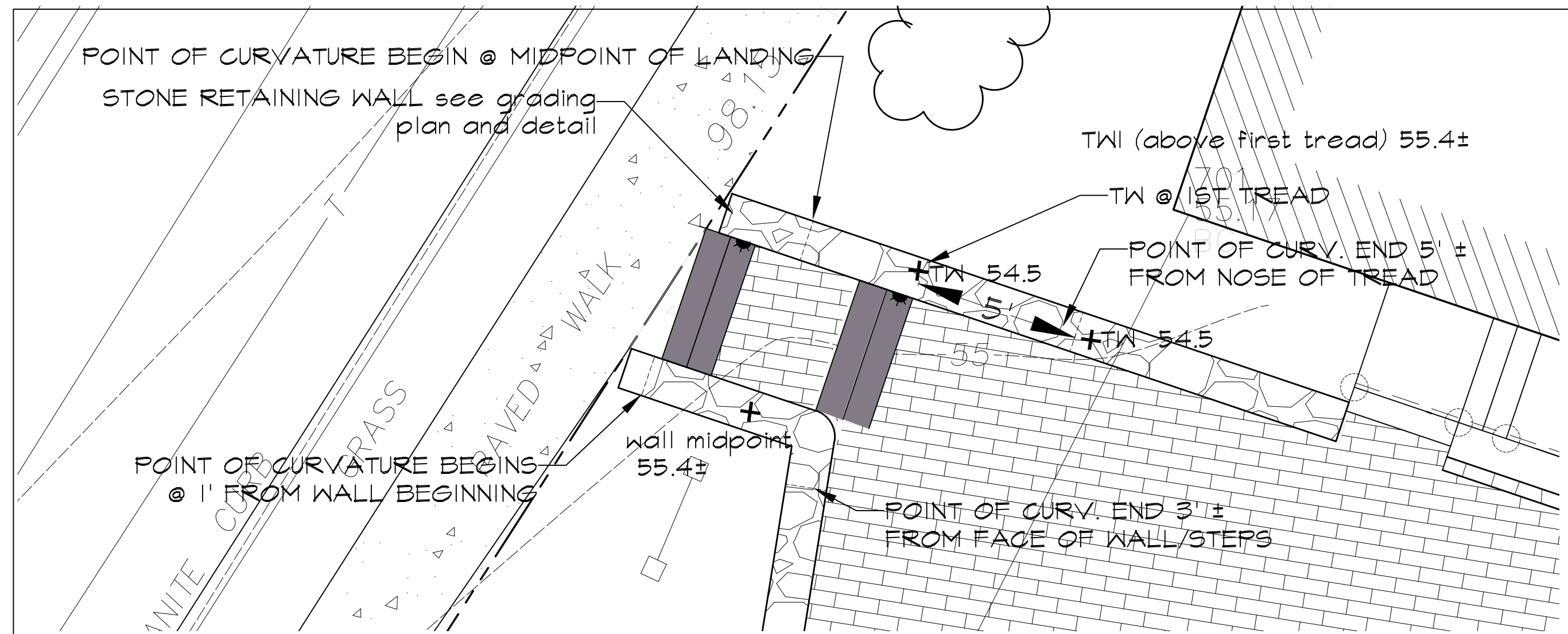



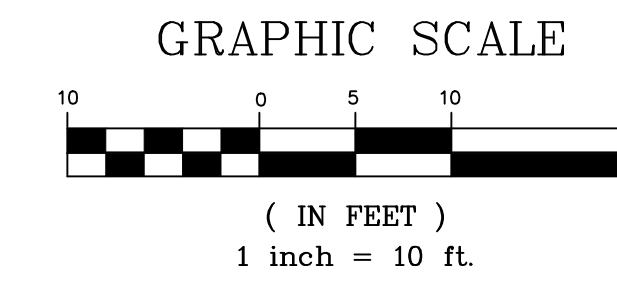
OVERALL LAYOUT



WALL LAYOUT DETAIL-SEE DETAIL SHEET



PLANK PAVER (PERVIOUS INSTALLATION NOT SHOWN)



LEGEND

EXISTING	DESCRIPTION	PROPOSED
---	PROPERTY/ROW	---
---	SETBACK	---
---	EASEMENT	---
---	CENTERLINE	---
---	MONUMENT	---
---	IRON PIPE/ROD	---
---	BUILDING	---
---	EDGE PAVEMENT	---
---	GRAVEL ROAD	---
---	CURBLINE	---
---	CONTOURS	124
---	CULVERT	SD
---	WATER	W
---	SEWER	S
---	STORM DRAIN	SD
---	UNDERGROUND ELEC. 4 TEL.	UGE 4T
---	OVERHEAD ELEC. 4 TEL.	OHE 4T
---	GATE VALVE	---
---	UTILITY POLE	---
---	MANHOLE	---
---	POTABLE WELL	---
---	WETLANDS	---
---	EDGE WETLAND	---
---	SIGN	---
---	BENCHMARK	---
---	SPOT GRADE	---
---	CHAIN LINK FENCE	---
---	RIFRAP	---
---	STOCKADE FENCE	---
---	ZONE LINE	---

NOTES

- ALL WORK SHALL CONFORM TO THE APPLICABLE CODES AND ORDINANCES.
- EXISTING CONDITIONS BASED ON TOPOGRAPHIC SURVEY COMPLETED BY FOUR POINTS ASSOCIATES DATED 1/19/16. FIELD CONDITIONS MAY VARY SLIGHTLY FROM WHAT IS DEPICTED ON THE PLANS.
- CONTRACTOR SHALL VERIFY ALL DIMENSIONS AND CONDITIONS IN THE FIELD PRIOR TO CONSTRUCTION. ANY UNUSUAL CONDITIONS SHALL BE REPORTED TO THE ATTENTION OF THE OWNER.
- CONTRACTOR SHALL CLEAN AND REMOVE DEBRIS AND SEDIMENT DEPOSITED ON PUBLIC STREETS, SIDEWALKS, ADJACENT AREAS, OR OTHER PUBLIC WAYS DUE TO CONSTRUCTION.
- CONTRACTOR SHALL PROTECT EXISTING STRUCTURES, PHYSICAL FEATURES, AND MAINTAIN SITE STABILITY DURING CONSTRUCTION. CONTRACTOR SHALL RESTORE ALL AREAS TO ORIGINAL CONDITION AND AS DIRECTED.
- THE CONTRACTOR SHALL CONTACT DIG SAFE (1-888-DIGSAFE) AT LEAST THREE (3) BUT NOT MORE THAN THIRTY (30) DAYS PRIOR TO COMMENCEMENT OF EXCAVATION OR DEMOLITION TO VERIFY HORIZONTAL AND VERTICAL LOCATION OF ALL UTILITIES.
- ALL PAVEMENT JOINTS SHALL BE SAUCUT PRIOR TO PAVING TO PROVIDE A DURABLE AND UNIFORM JOINT.
- NO HOLES, TRENCHES OR STRUCTURES SHALL BE LEFT OPEN OVERNIGHT IN ANY EXCAVATION ACCESSIBLE TO THE PUBLIC OR IN PUBLIC RIGHTS-OF-WAY.
- ALL WORK WITHIN THE PUBLIC RIGHT-OF-WAY SHALL REQUIRE A STREET-OPENING PERMIT FROM THE CITY OF PORTLAND AS APPLICABLE.

Project Name:


23
Ocean Ave
Portland, Maine

Owner:
Steven & Roberta Cope
172 Concord Street
Portland, Maine 04103

Consultants:
Architect
Kevin Moquin, Architect
Hammond Street
Portland, Maine 04104
207.615-6421



Landscape Architects
Carroll Associates
217 Commercial St.
Portland, ME 04101
207.772.1552



Civil Engineer
Ransom Consulting
400 Commercial St.
Portland, ME 04101
207.772.2891



Drawing Set:

No.	Date	Revision

Drawing Set:

FOR PERMITTING


Drawn:

PAB

Checked:

PC

Approved:



Drawing Title:

MATERIALS AND
LAYOUT PLAN

Job Number:

File:

Date: 6-6-16 Scale: As Shown

Drawing Number:

L-3.0

© 2016 CARROLL ASSOCIATES

NOT FOR CONSTRUCTION