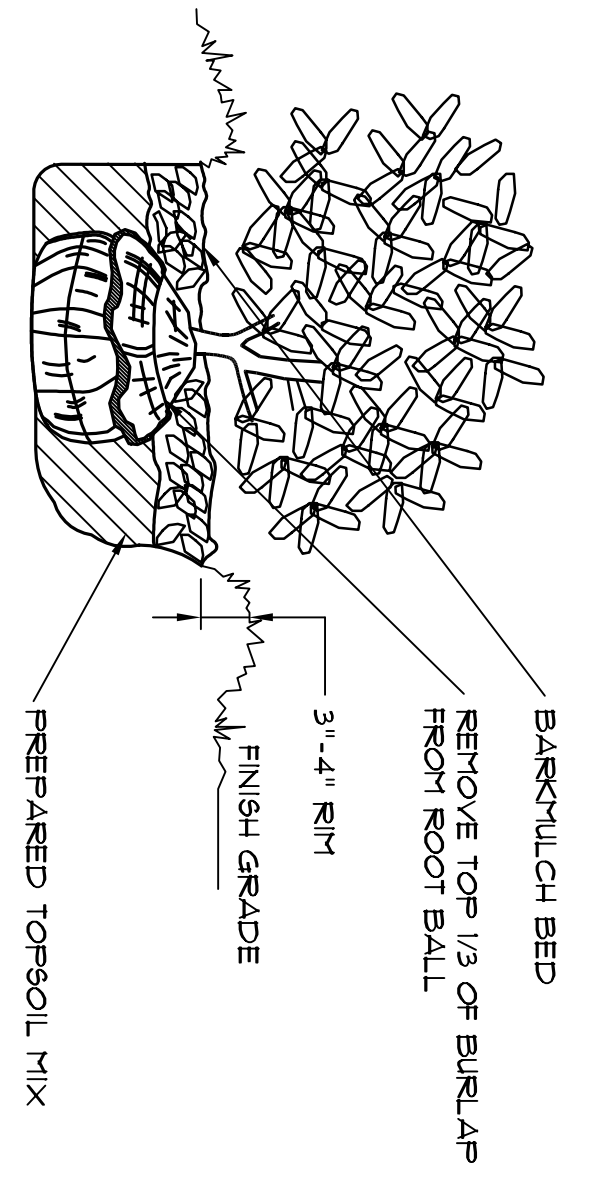
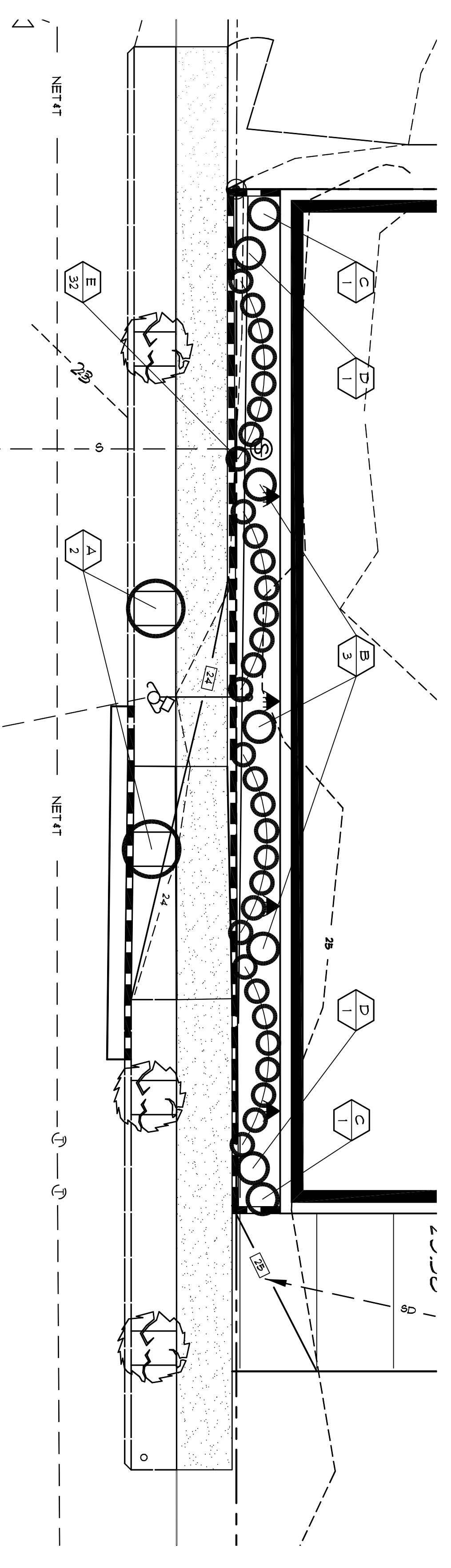


2 TREE PLANTING DETAIL NOT TO SCALE



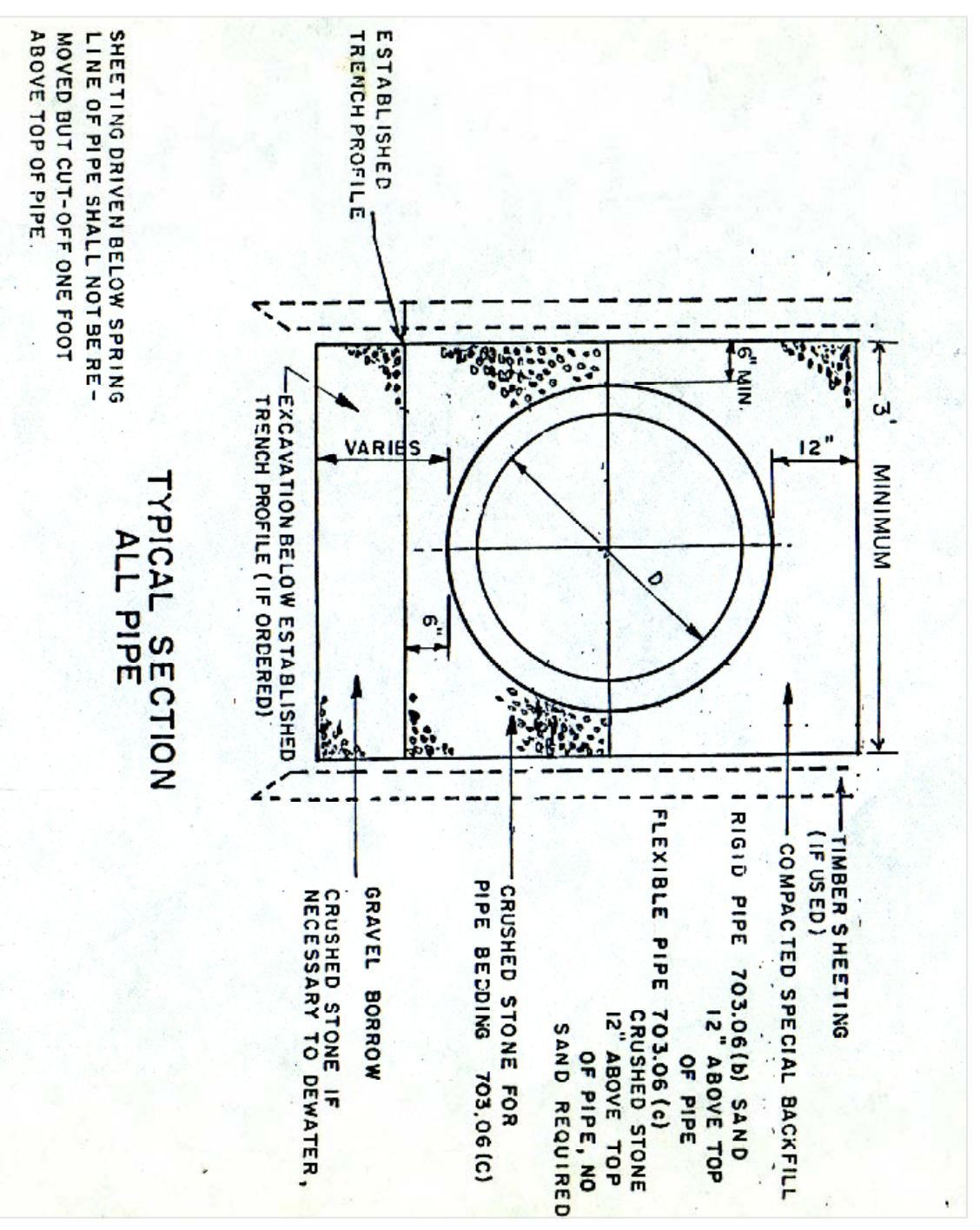
1 SHRUB PLANTING DETAIL NOT TO SCALE



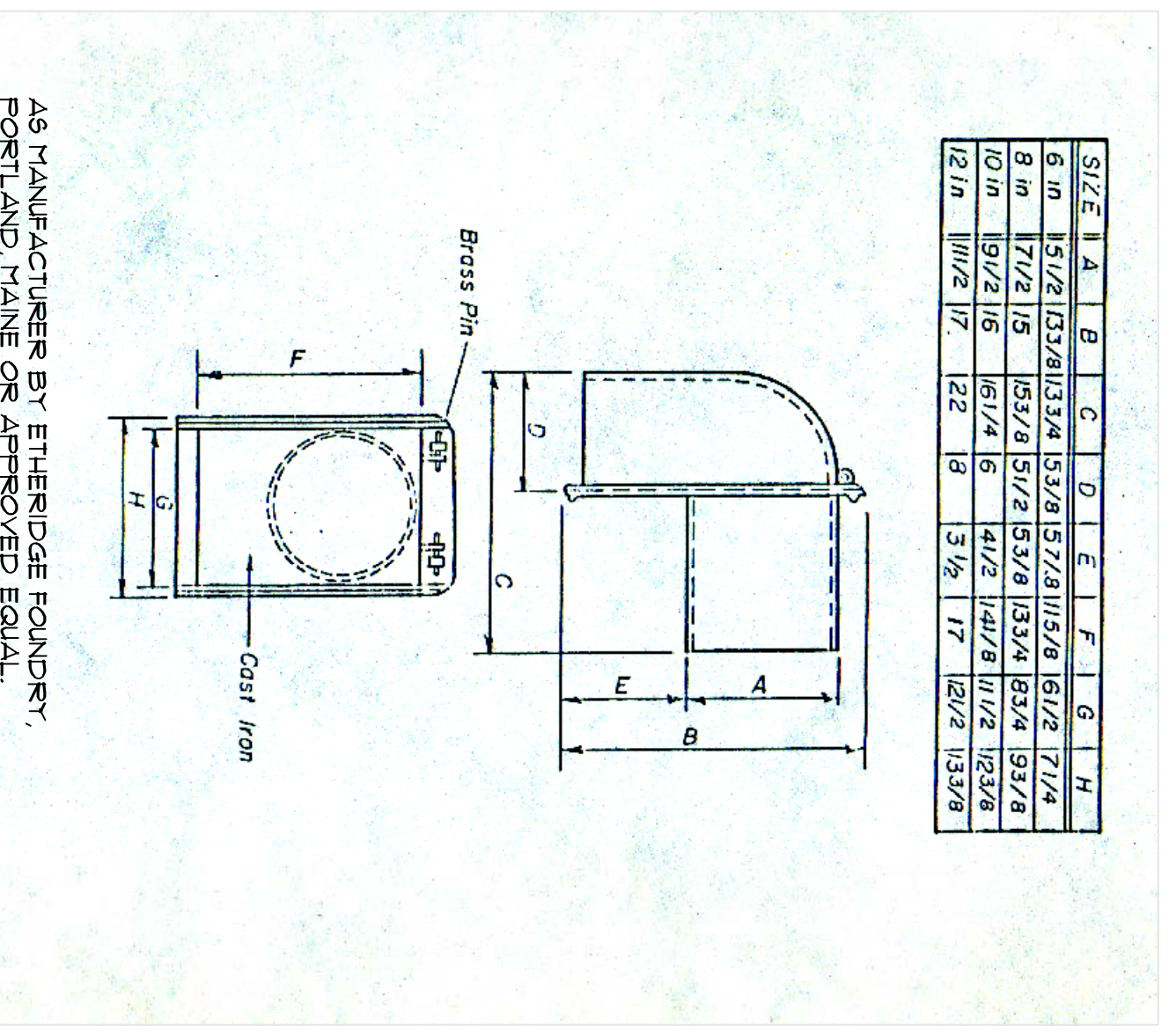
PARTIAL PLAN - FOREST AVENUE LANDSCAPE PLAN SCALE: 1"=10'

**PLANT LIST**

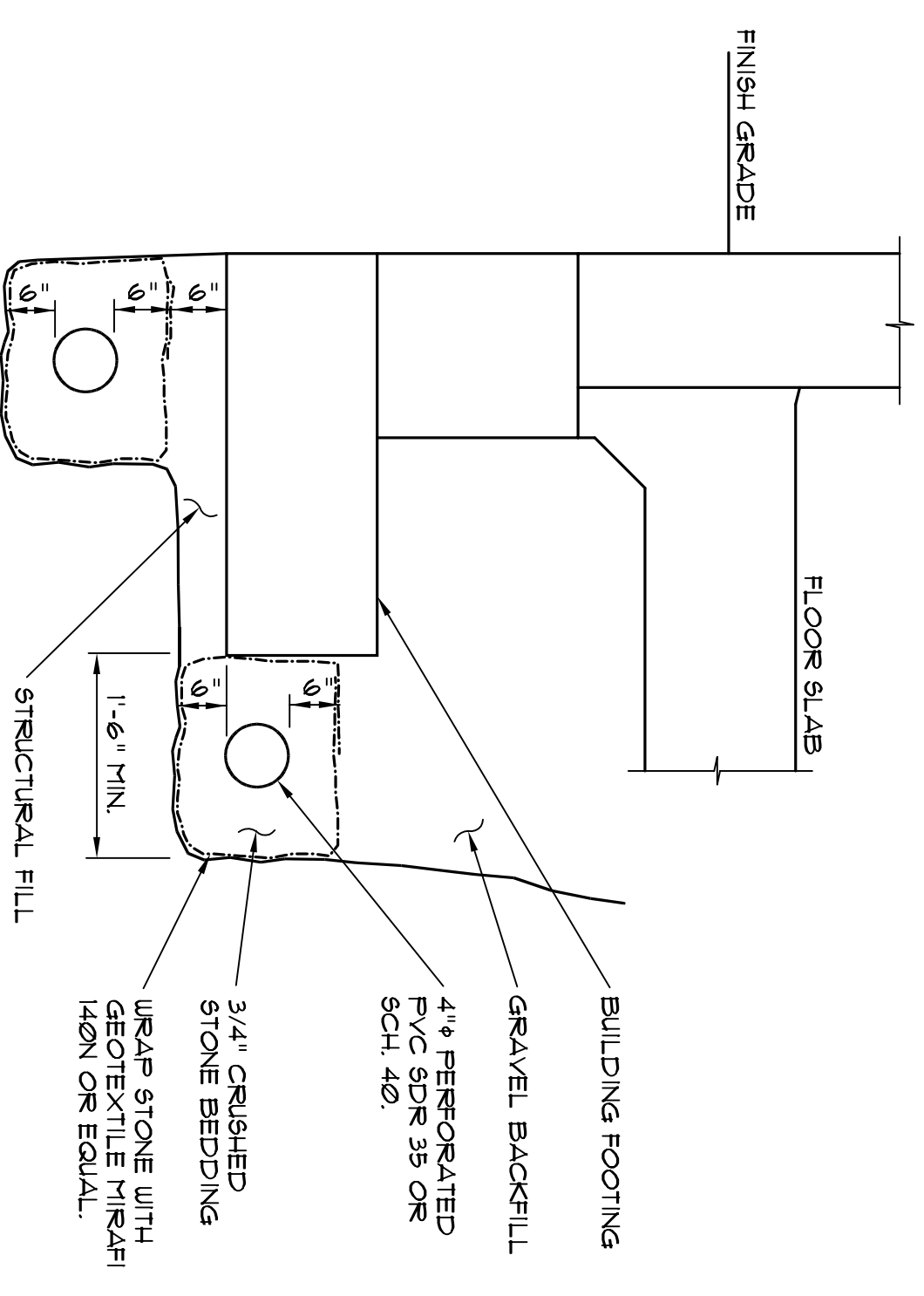
SYMBOL	COMMON NAME/BOTANICAL NAME	SIZE	QUANTITY	ROOT
A	RED MAPLE / acer rubrum	2 1/2" cal.	2	B4B
B	FLOWERING CRAB / malus "spendith"	1 1/2" cal.	3	B4B
C	ARBORVITAE / thuja occidentalis nigra	6" tall	5	B4B
D	ARBORVITAE / thuja occidentalis woodwardii	18"-24" tall	2	POTTED
E	HOSTA / 'fortuna Frances'	2 gal.	32	POTTED



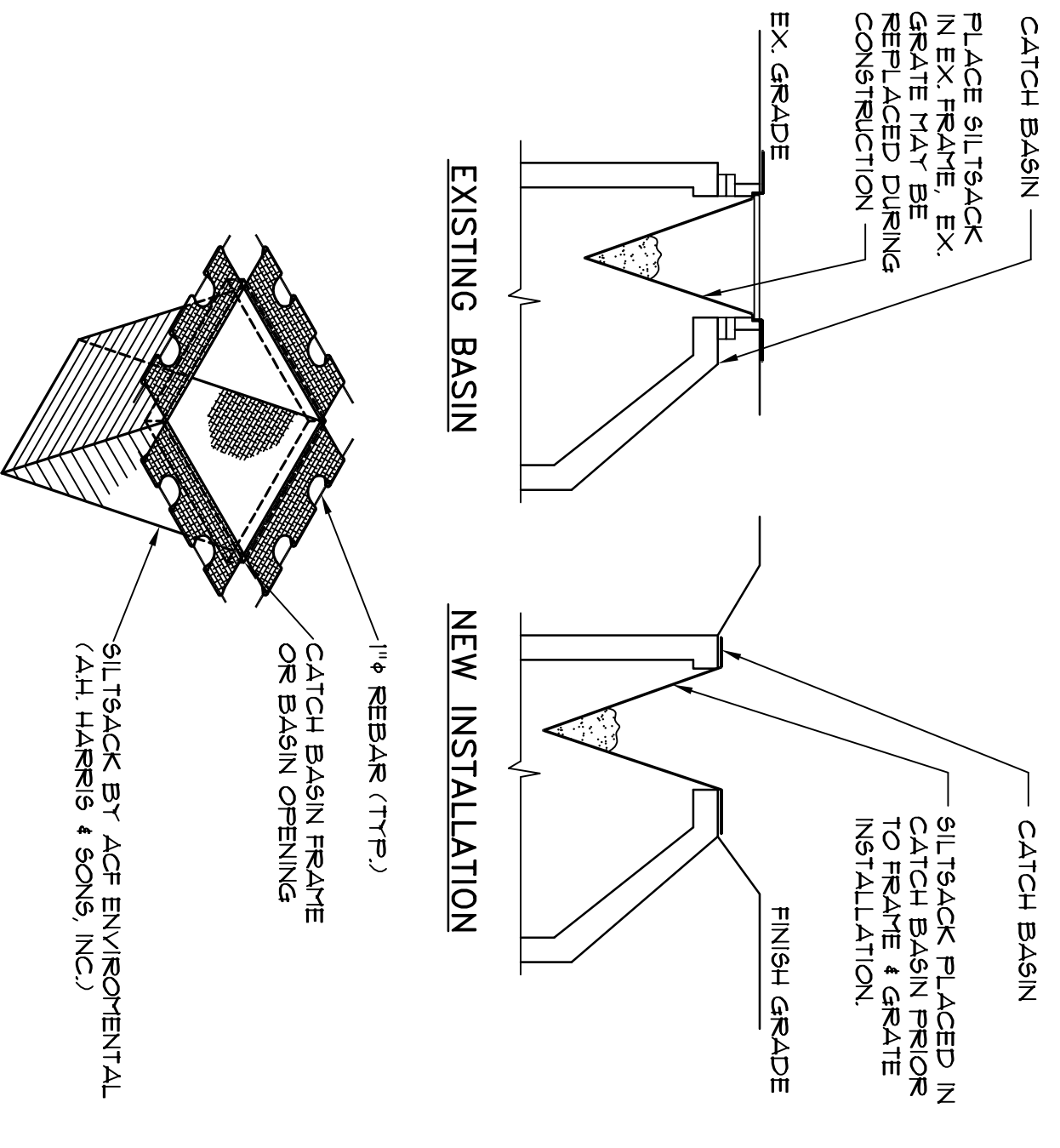
5 TRENCH SECTION NOT TO SCALE



4 CASCO TRAP DETAIL NOT TO SCALE



6 FOUNDATION DRAIN @ EAST WALL NOT TO SCALE



3 CATCH BASIN PROTECTION NOT TO SCALE

- CITY OF PORTLAND STRUCTURES NOTES:**
- MANHOLES TO BE CITY OF PORTLAND TYPE "A".
  - CATCHBASIN TO BE CITY OF PORTLAND TYPE "E". THE CATCH BASIN IS LOCATED AT THE EXISTING LOW SPOT OF THE ROAD AND DRIVEWAY WHICH IS NOT ADJACENT TO A CURB. PROVIDE FRAME AND GRATE EQUAL TO ETHERIDGE #7248G.
  - THE SEE CITY OF PORTLAND STANDARD DETAILS FOR INSTALLATION OF STRUCTURES.

**3 CATCH BASIN PROTECTION**

NOT TO SCALE

THOMAS S. GREEN  
4208  
REGISTERED PROFESSIONAL ENGINEER  
STATE OF MAINE

**PINKHAM & GREER**

CONSULTING ENGINEERS, INC.  
1000 N. MAIN ST.  
PORTLAND, ME 04101

**SITE DETAILS AND LANDSCAPE PLAN**

OAKHURST DAIRY CORPORATION  
364 FOREST AVENUE, PORTLAND  
OAKHURST DAIRY  
2003 EXPANSION, FOREST AVE.

SCALE: AS SHOWN DRN BY: JDC  
DATE: JULY 7, 2003 DESG BY: TSG  
PROJECT: 03127 CHK BY: TSG

**C5**