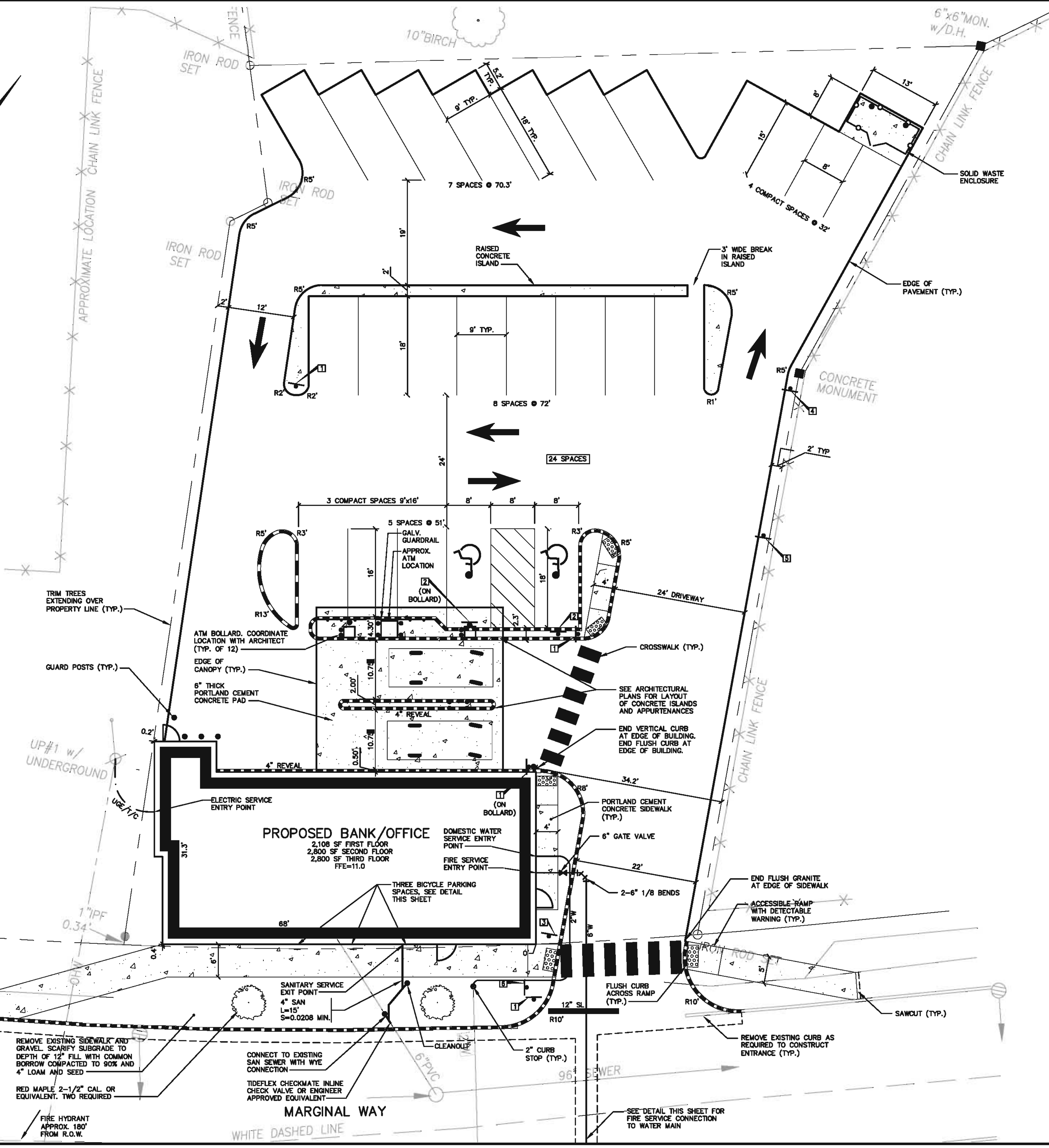
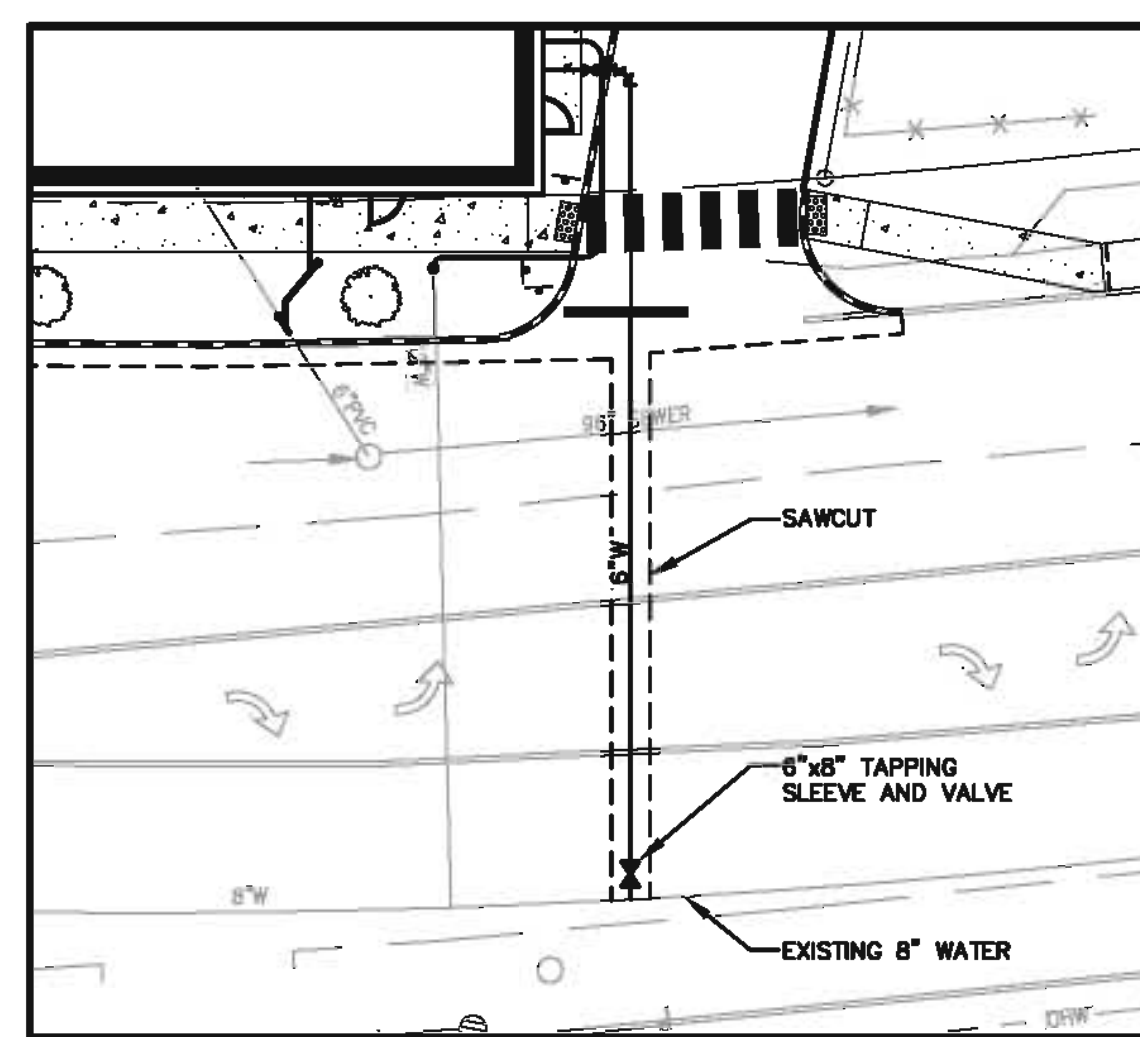
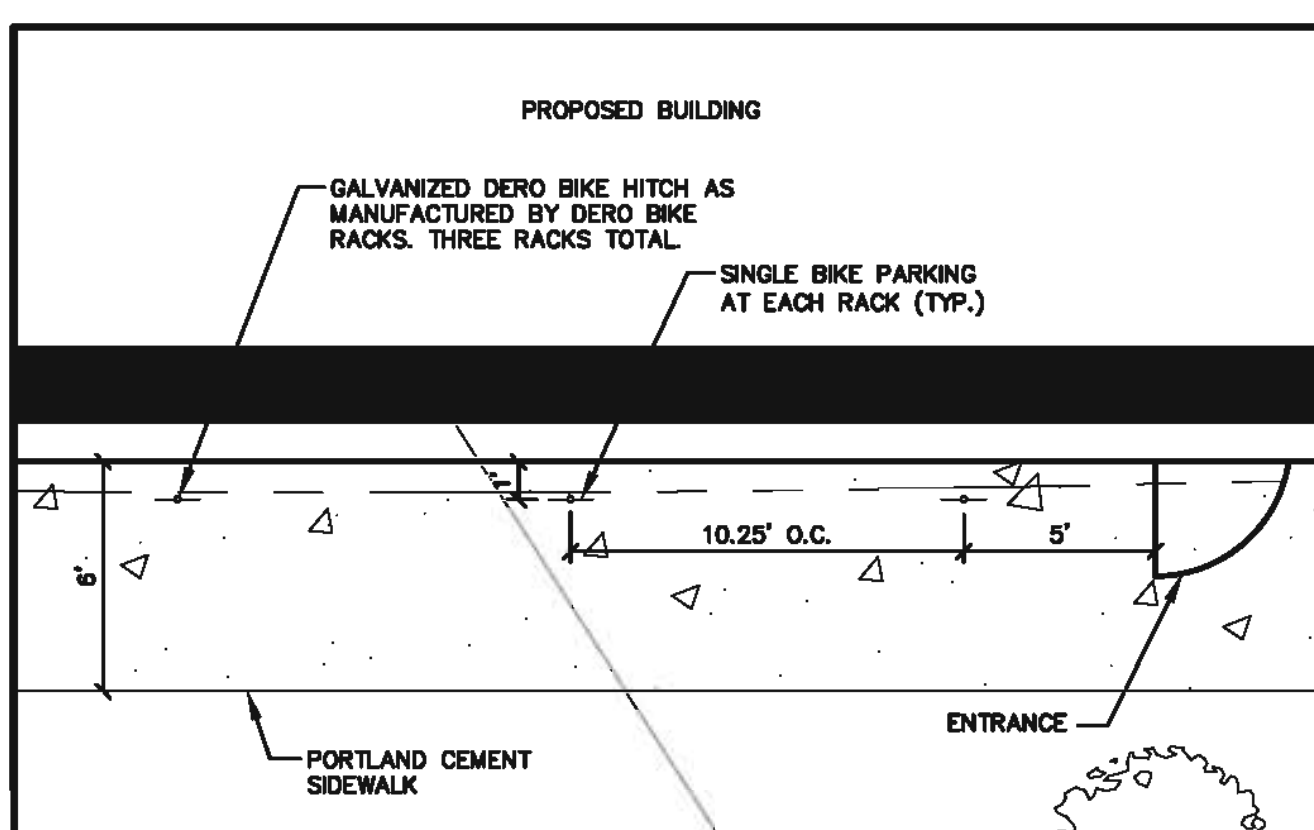


C:\Users\CADD\Desktop\Projects\Gorrell-Palmer\2970 - Marginal Way Bangor Savings\DWG\2970-SP.dwg - 5/13/2015 2:17 PM



SPACE AND BULK STANDARDS		
B7 ZONE	REQUIRED	PROVIDED
MIN. LOT SIZE	NONE	17,862 S.F.
MIN. FRONTAGE	NONE	104.58'
YARD DIMENSIONS		
FRONT	NONE	0'
SIDE	NONE	2'
REAR	NONE	1'
MAX. BUILDING SETBACK FROM STREET LINE	10' **	2.5'
MAX. LOT COVERAGE	100%	18%
MAX. BUILDING HEIGHT	105'	APPROX. 36'
MIN. BUILDING HEIGHT	3 STORY *	3 STORY

* BASED ON INTERMEDIATE URBAN HEIGHT DISTRICT (B)

** MAX STREET SETBACK MAY BE GREATER THAN 10' PROVIDED AT LEAST 75% OF BUILDING FRONT IS WITHIN 10', AND A PEDESTRIAN ACCESS IS LOCATED ALONG THE FRONT AND NO PARKING IS LOCATED BETWEEN FRONT OF BLDG AND STREET.

SITE DATA		
BUILDING AREA		
USE		
RETAIL *	1,090 S.F.	
OFFICE	6,616 S.F.	
TOTAL	7,708 S.F.	
PARKING		
REQUIRED		PROVIDED
NEW STRUCTURE		
TOTAL PARKING		
OFFICE		
(1 SP / 400 S.F.)	17	17
RETAIL *		
(1 SP / 200 S.F.)	6	7
TOTAL	23	24
BARRIER FREE	1	2

* BASED UPON PREVIOUS DISCUSSIONS WITH CITY STAFF ON A SIMILAR PROJECT, THE BANK TRANSACTION AREA WOULD BE CONSIDERED RETAIL SPACE, AS BANK USE AND PARKING REQUIREMENTS ARE NOT DEFINED WITHIN THE MUNICIPAL ORDINANCE.

PAVEMENT LEGEND		
ALL PAVEMENT SHALL BE STANDARD DUTY EXCEPT AS FOLLOWS:		
[Symbol]	PORTLAND CEMENT CONCRETE	


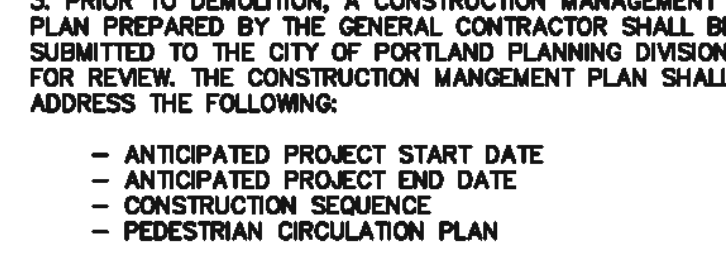
CURBING LEGEND		
[Symbol]	VERTICAL GRANITE CURB	
[Symbol]	SLOPED GRANITE CURB	

SIGN LEGEND		
[Symbol]	R1-1 30"x 30"	1
[Symbol]	R7-8 12"x 18"	2
[Symbol]	W11A-2	3
[Symbol]	DRIVE THRU	4
[Symbol]	DRIVE THRU	5
[Symbol]	CUSTOMER PARKING	6
[Symbol]	WARNING FOR VEHICLES COMING FROM LEFT	8

STRIPING LEGEND		
SIGNAGE, STRIPING AND PAVEMENT MARKING SHALL BE IN ACCORDANCE WITH THE MANUAL ON UNIFORM TRAFFIC CONTROL DEVICES (MUTCD) REGARDING SIZE, INSTALLATION, LOCATION & REFLECTIVITY.		
[Symbol]	12" SL - 12" WIDTH STOP LINE	

- NOTES:**
- ELECTRICAL SERVICE SHALL BE COORDINATED WITH CMP.
 - EXISTING CURBING IN THE RIGHT-OF-WAY IS THE PROPERTY OF THE CITY OF PORTLAND. ANY REMOVED GRANITE CURBING SHALL BE TRANSPORTED TO THE CITY STOCKYARD ON OUTER CONGRESS STREET.
 - BEFORE DEMOLITION, A CONSTRUCTION MANAGEMENT PLAN PREPARED BY THE GENERAL CONTRACTOR SHALL BE SUBMITTED TO THE CITY OF PORTLAND PLANNING DIVISION FOR REVIEW. THE CONSTRUCTION MANAGEMENT PLAN SHALL ADDRESS THE FOLLOWING:
 - ANTICIPATED PROJECT START DATE
 - ANTICIPATED PROJECT END DATE
 - CONSTRUCTION SEQUENCE
 - PEDESTRIAN CIRCULATION PLAN
 - COORDINATE LOCATION OF UTILITY SERVICE ENTRY POINTS WITH ARCHITECTURAL PLANS.
 - SNOW SHALL BE REMOVED FROM THE SITE BY THE SNOW REMOVAL CONTRACTOR AND DISPOSED OF ACCORDING TO APPLICABLE FEDERAL, STATE, AND LOCAL REGULATIONS.

NOTE: THIS PLAN SET IS ISSUED FOR PERMITTING PURPOSES AND SHALL NOT BE USED FOR CONSTRUCTION.



Rev.	Date	Revision

SITE PLAN REVIEW	5/13/15	AMP
CLIENT REVIEW	4/13/15	AMP
Issued For	Date	By

Design: JWA Draft: CG Date: DEC 2014
 Checked: AMP Scale: 1"=10' Job No.: 2970
 File Name: 2970-SP.dwg
 This plan shall not be modified without written permission from Gorrell-Palmer Consulting Engineers, Inc.(GPCEI). Any alterations, authorized or otherwise, shall be at the user's sole risk and without liability to GPCEI.



Relationships. Responsiveness. Results.
 www.gorrellpalmer.com
 207.657.6910

Drawing Name:	Site and Utility Plan
Project:	Bangor Savings Bank 20 Marginal Way, Portland, Maine
Client:	Bangor Savings Bank 99 Franklin Street, Bangor, Maine 04401

Drawing No.
C101