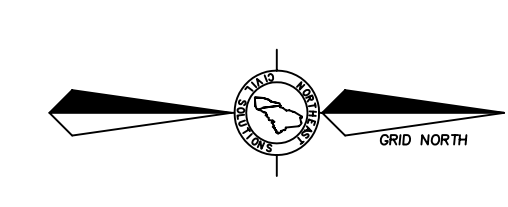
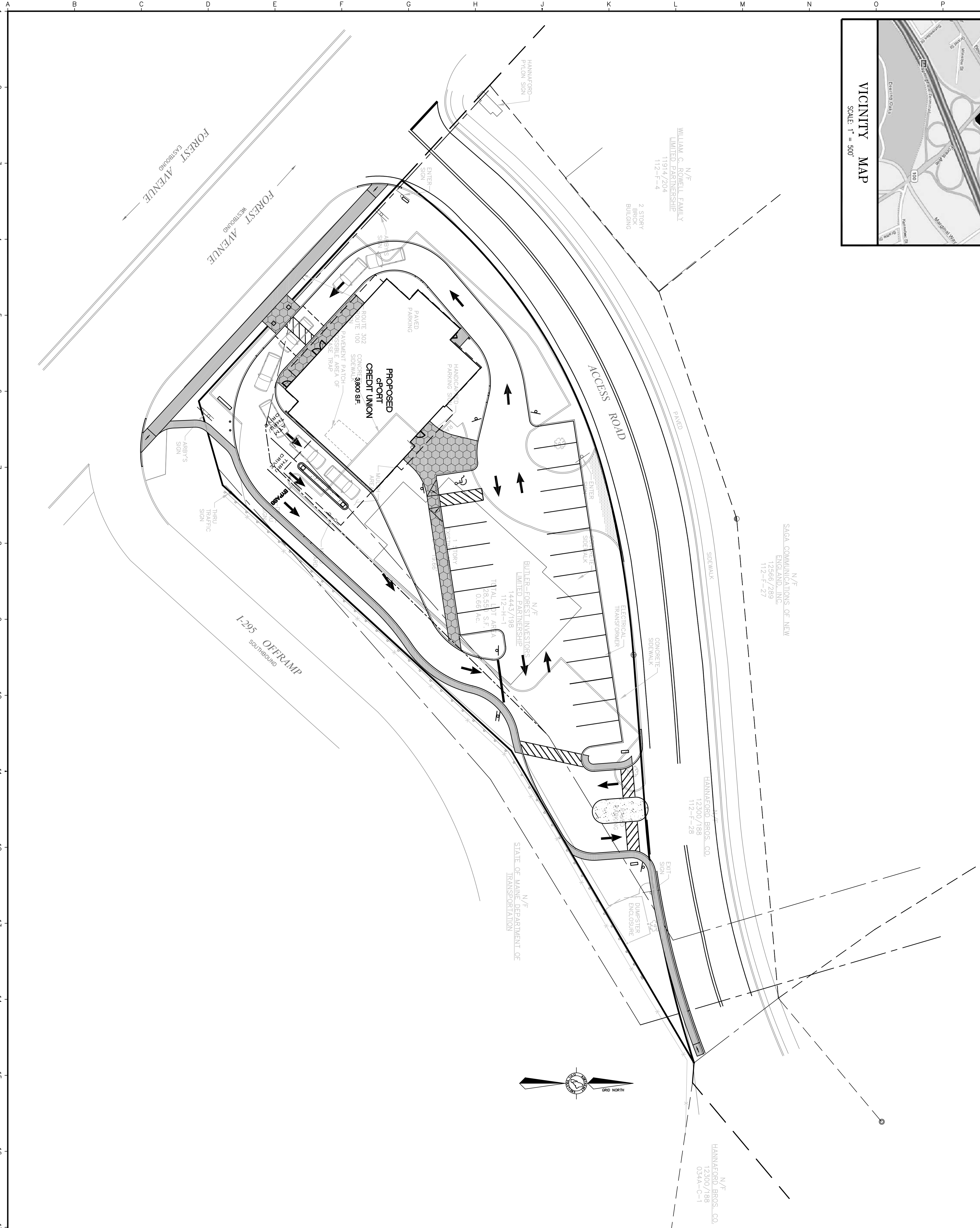


# cPORT CREDIT UNION

## 285 FOREST AVE, PORTLAND, ME



### INDEX



- C-1 COVER/INDEX/VICINITY MAP
- C-2 EXISTING CONDITIONS PLAN
- C-3 DEMOLITION PLAN
- C-4 GRADING AND DRAINAGE PLAN
- C-5 SITE LAYOUT & UTILITY PLAN
- C-6 EROSION AND SEDIMENTATION CONTROL PLAN
- C-7 EROSION AND SEDIMENTATION CONTROL NOTES AND DETAILS
- C-8 CONSTRUCTION DETAILS - SHEET 1
- C-9 CONSTRUCTION DETAILS - SHEET 2
- C-10 WATER DETAILS

### ABUTTERS

ASSESSOR'S PARCEL NUMBER	OWNER'S NAME
112 F-4	WILLIAM C. ROWELL FAMILY LIMITED PARTNERSHIP 122 COMMAN ST., PORTLAND, ME 04103 BOOK 11914, PAGE 204
112 F-27	SAGA COMMUNICATIONS OF NEW ENGLAND, INC. 200 BIRCH HILL ROAD SCARBOROUGH, ME 04106 BOOK 12956, PAGE 289
112 F-28	HANNAFORD BROS. CO. 145 PLEASANT HILL ROAD, SCARBOROUGH, ME 04074 BOOK 12300, PAGE 188

# cPORT CREDIT UNION

## 285 FOREST AVE PORTLAND, MAINE

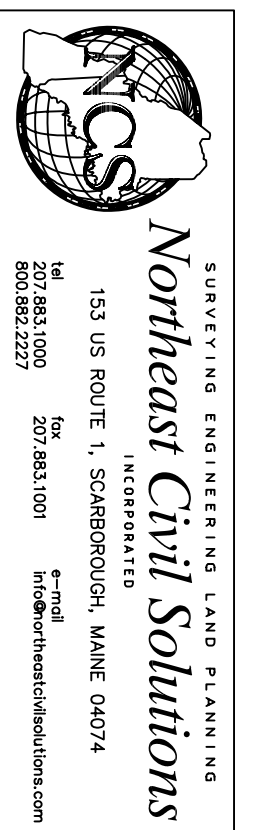


### REVISIONS

#	DATE	DESCRIPTION

DATE:	
PROJECT #:	
DRAWN BY:	
CHECKED BY:	
DRAWING SCALE:	1" = 20'
SHEET TITLE:	COVER/INDEX/VICINITY MAP

# C-1



© COPYRIGHT 1985-2008  
REPRODUCTION OR RESALE OF THIS  
DRAWING WITHOUT THE WRITTEN  
PERMISSION OF GAWRON TURGEON  
ARCHITECTS IS PROHIBITED.