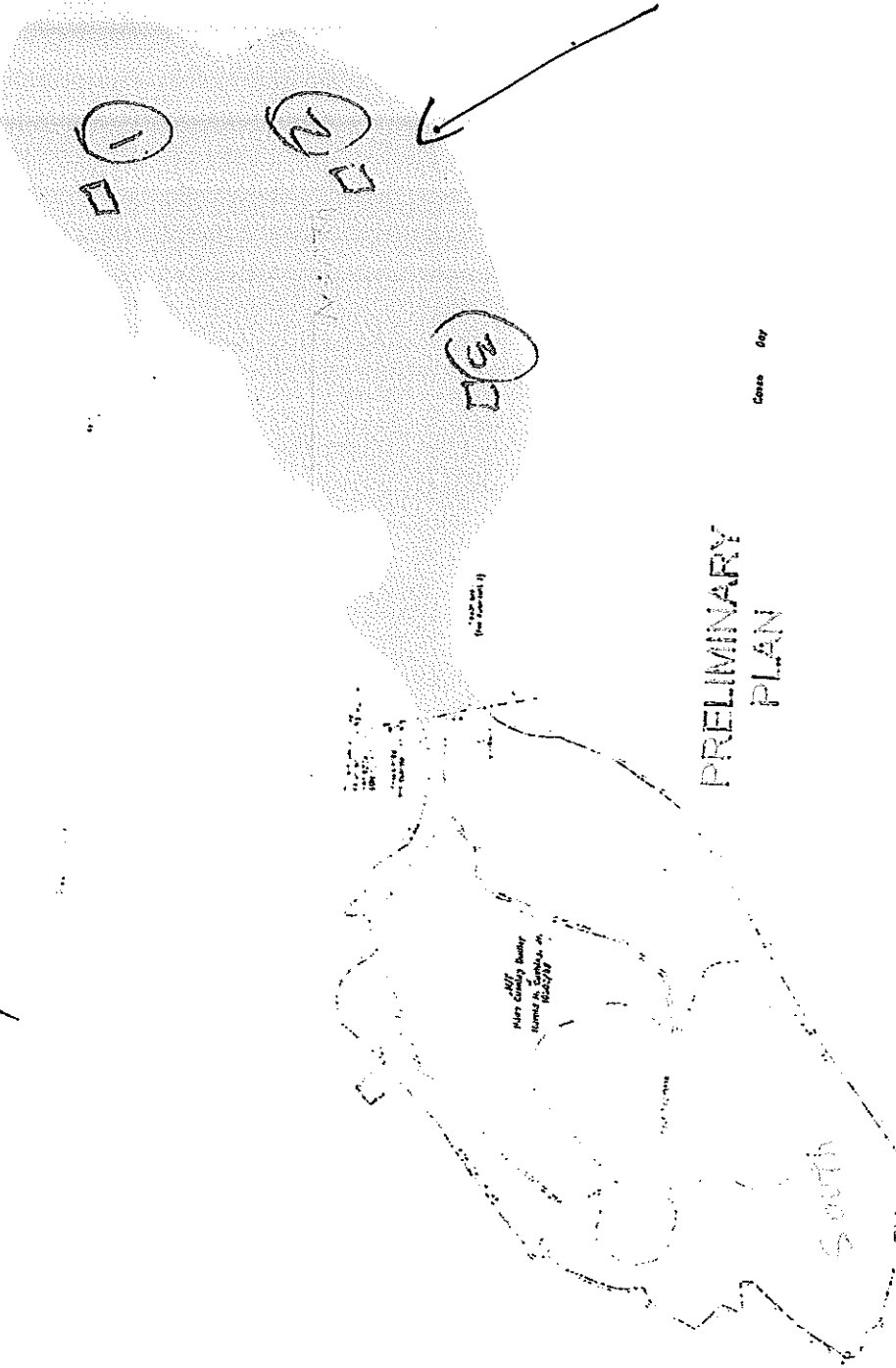


10/17/2012
 10/17/2012
 10/17/2012



PRELIMINARY PLAN

Case 007



STATE OF MISSISSIPPI
 Surveyor
 License No. 12345

NOTES

1. This plan was prepared by the Surveyor of the State of Mississippi.
2. The boundaries shown on this plan are based on the survey conducted by the Surveyor of the State of Mississippi.
3. The survey was conducted in accordance with the laws and regulations of the State of Mississippi.
4. The survey was conducted in accordance with the laws and regulations of the State of Mississippi.

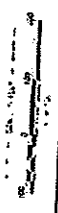
WARNING

1. This plan is not to be used for any purpose other than that for which it was prepared.
2. The boundaries shown on this plan are not to be used for any purpose other than that for which they were surveyed.
3. The survey was conducted in accordance with the laws and regulations of the State of Mississippi.
4. The survey was conducted in accordance with the laws and regulations of the State of Mississippi.

REVISIONS

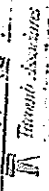
1. This plan was revised to show the boundaries of the property as shown on the map.
2. The boundaries shown on this plan are based on the survey conducted by the Surveyor of the State of Mississippi.
3. The survey was conducted in accordance with the laws and regulations of the State of Mississippi.
4. The survey was conducted in accordance with the laws and regulations of the State of Mississippi.

10/17/2012



Boundary Survey

Klaus Island Ventures, LLC
 N.W. 1/4, Sec. 15, T. 10N, R. 10W, E. 1S, Okfuskee County, Oklahoma



Transit Associates