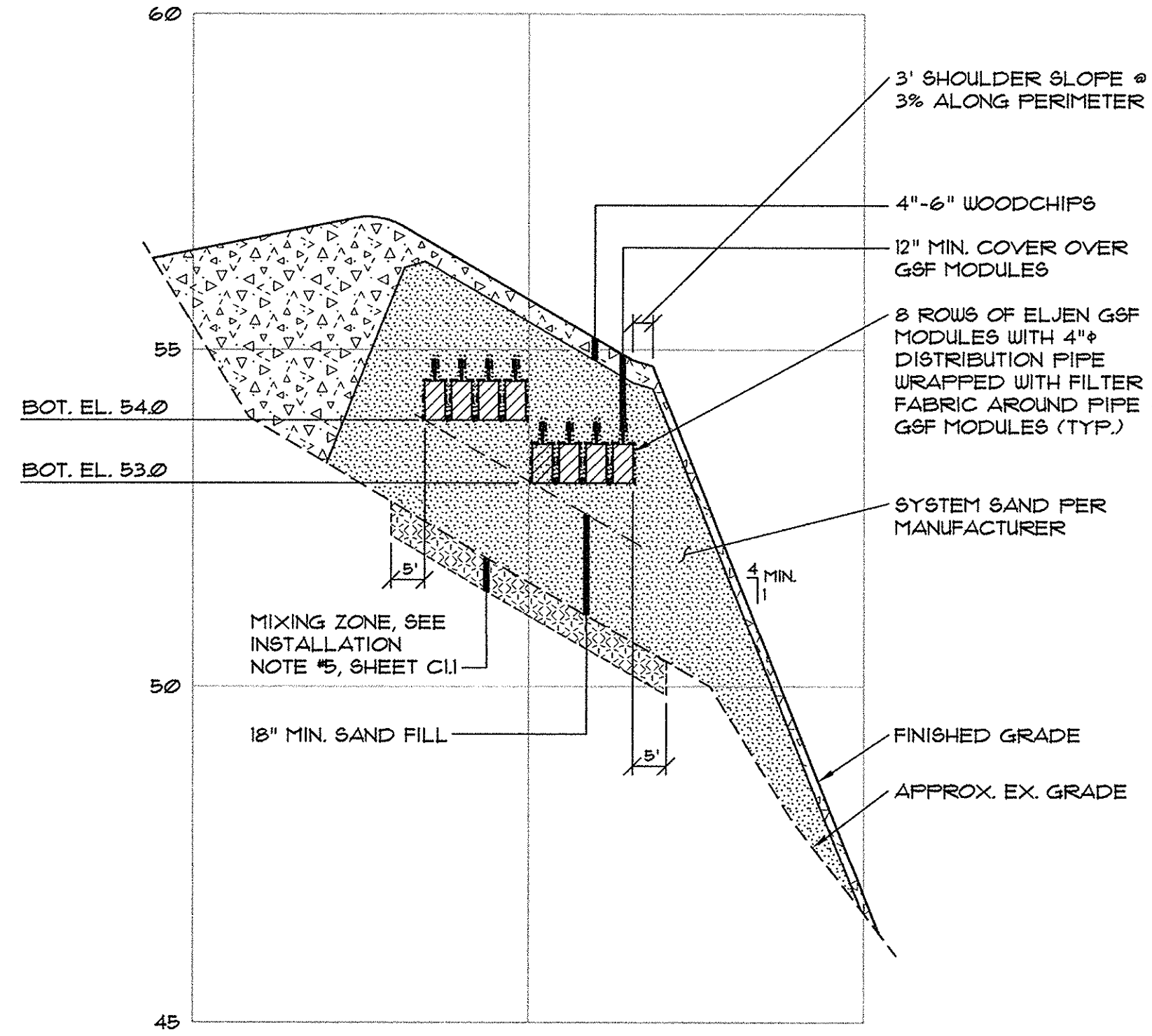
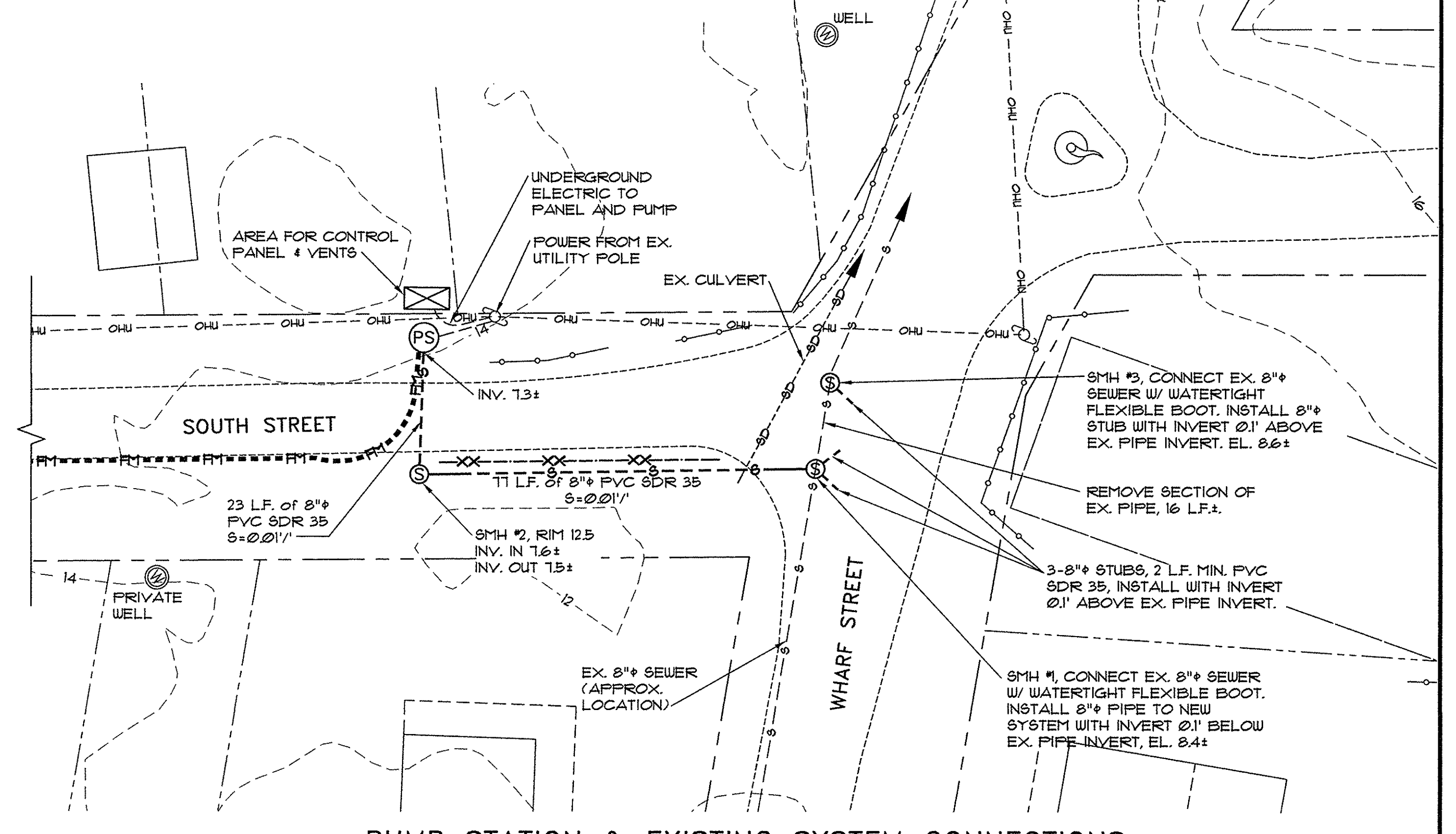


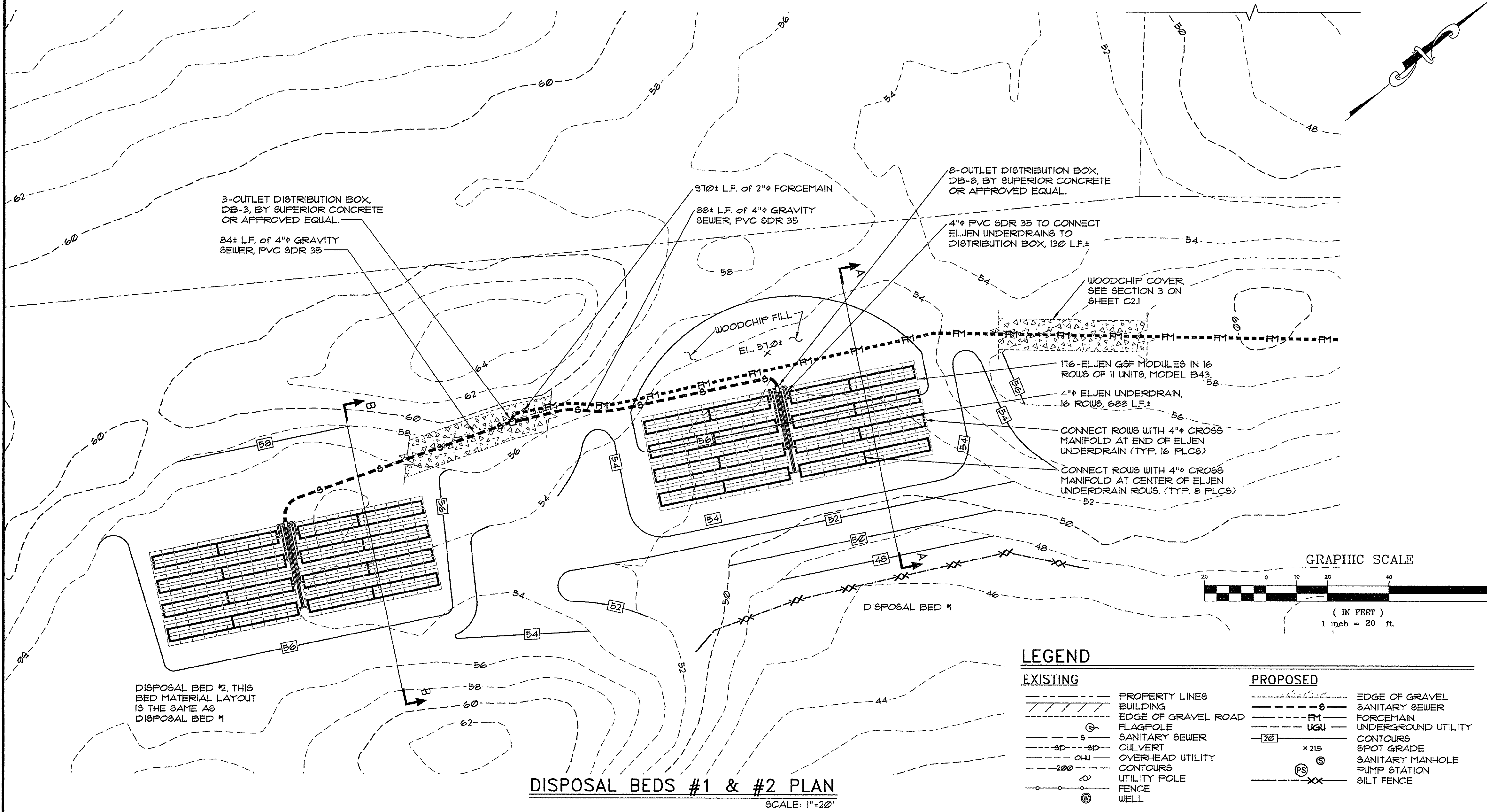
**SECTION B-B**  
SCALE: HORIZ. 1"=20'  
VERT. 1"=2'



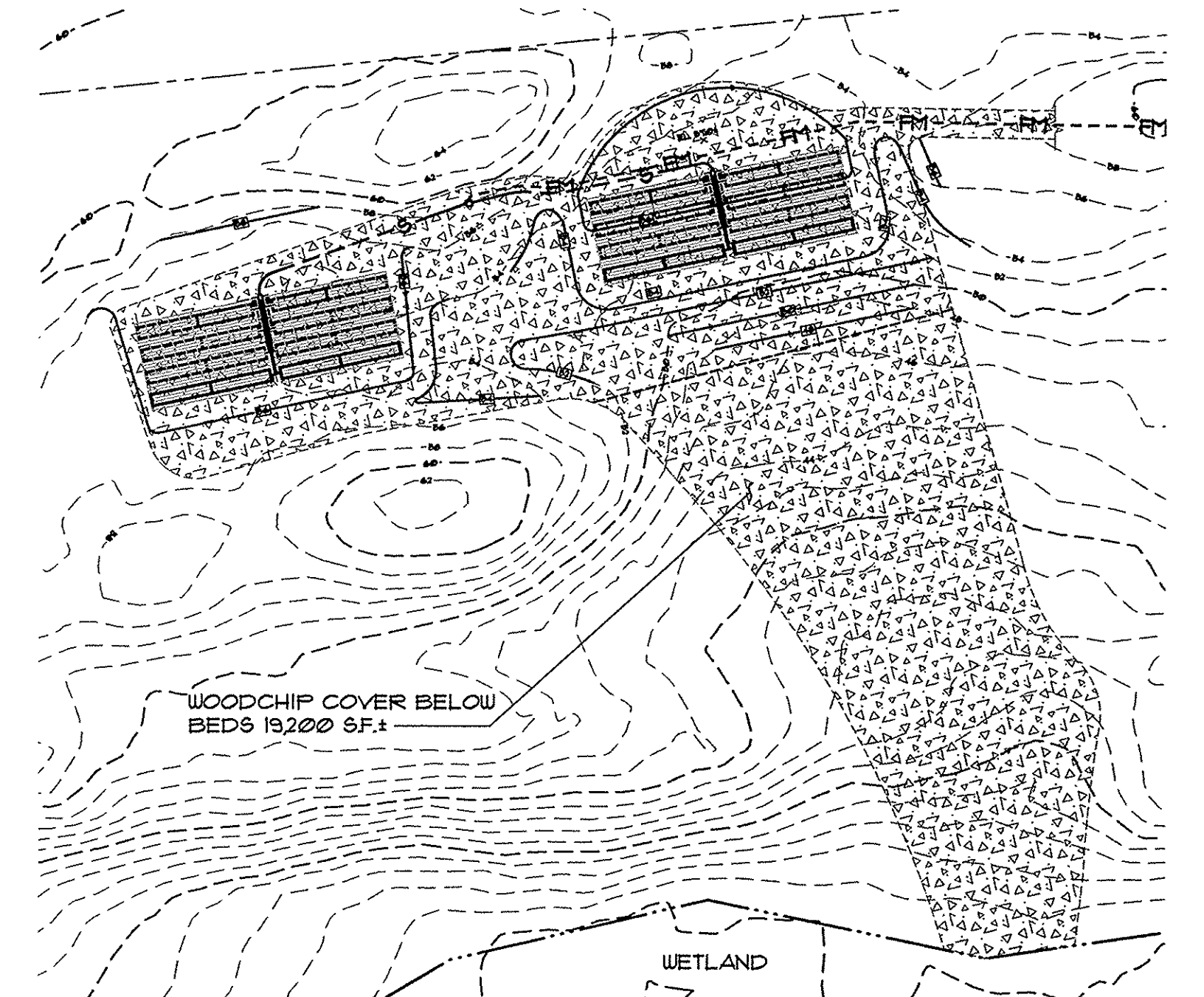
**SECTION A-A**  
SCALE: HORIZ. 1"=20'  
VERT. 1"=2'



**PUMP STATION & EXISTING SYSTEM CONNECTIONS**  
SCALE: 1"=20'



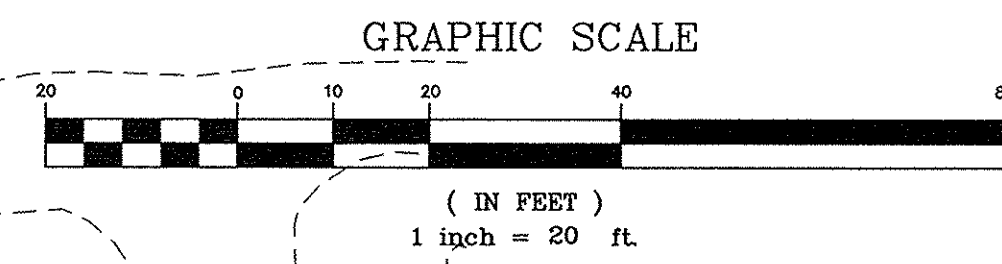
**DISPOSAL BEDS #1 & #2 PLAN**  
SCALE: 1"=20'



**AREA OF WOODCHIP COVER**  
SCALE: 1"=50'

**LEGEND**

- |                 |                     |                 |                     |
|-----------------|---------------------|-----------------|---------------------|
| <b>EXISTING</b> | PROPERTY LINES      | <b>PROPOSED</b> | EDGE OF GRAVEL      |
| ---             | BUILDING            | —○—             | SANITARY SEWER      |
| ---             | EDGE OF GRAVEL ROAD | ---             | FORCEMAIN           |
| ○               | FLAGPOLE            | ---             | UNDERGROUND UTILITY |
| ---             | SANITARY SEWER      | ---             | CONTOURS            |
| ---             | CULVERT             | ---             | SPOT GRADE          |
| ---             | OVERHEAD UTILITY    | ○               | SANITARY MANHOLE    |
| ---             | CONTOURS            | ○               | PUMP STATION        |
| ---             | UTILITY POLE        | ---             | SILT FENCE          |
| ---             | FENCE               |                 |                     |
| ---             | WELL                |                 |                     |



3	6/25/13	RELOCATED FORCEMAIN
2	4/9/13	ADDED WOODCHIP COVER AREA
1	3/26/13	REVISED FORCEMAIN LOCATION
REV.	DATE	DESCRIPTION

**CLIFF ISLAND SEPTIC SYSTEM ASSOCIATION**  
P.O. BOX 78, CLIFF ISLAND, MAINE

**WASTEWATER TREATMENT**  
CLIFF ISLAND, PORTLAND MAINE

**PINKHAM & GREER**

THOMAS S. GREER  
No. 4206  
LICENSED PROFESSIONAL ENGINEER  
STATE OF MAINE

CONSULTING ENGINEERS  
28 WINNHAM AVENUE  
PORTLAND, MAINE

**SYSTEM LAYOUT DETAILS**

SCALE: AS SHOWN	DRN BY: JDC
DATE: OCTOBER 5, 2012	DESIG BY: TSG
PROJECT: 11161	CHK BY: TSG

C1.2