



Jeff Levine, AICP, Director
Planning & Urban Development Department

Electronic Signature and Fee Payment Confirmation

By digitally signing the attached document(s), you are signifying your understanding this is a legal document and your electronic signature is considered a **legal signature** per Maine state law. You are also signifying your intent on paying your fees by the opportunities below.

I, the undersigned, intend and acknowledge that no Site Plan or Historic Preservation Applications can be reviewed until payment of appropriate application fees are **paid in full** to the Inspections Office, City of Portland Maine by method noted below:

- Within 24-48 hours, once my complete application and corresponding paperwork has been electronically delivered, I intend to **call the Inspections Office** at 207-874-8703 and speak to an administrative representative and provide a credit/debit card over the phone.
- Within 24-48 hours, once my application and corresponding paperwork has been electronically delivered, I intend to **call the Inspections Office** at 207-874-8703 and speak to an administrative representative and provide a credit/debit card over the phone.
- I intend to deliver a payment method through the U.S. Postal Service mail once my application paperwork has been electronically delivered. (OR HAND DELIVER)

Marjorie Shaw

Applicant Signature:

Stephen Pondele

April 6, 2015

Date:

4/8/2015

I have provided digital copies and sent them on:

Date:

NOTE: All electronic paperwork must be delivered to buildinginspections@portlandmaine.gov or by physical means i.e. a thumb drive or CD to the Inspections Office, City Hall, 3rd Floor, Room 315.



Level III – Preliminary and Final Site Plans Development Review Application Portland, Maine

Planning and Urban Development Department
Planning Division

Portland's Planning and Urban Development Department coordinates the development review process for site plan, subdivision and other applications under the City's Land Use Code. Attached is the application form for a Level III: Preliminary or Final Site Plan. Please note that Portland has delegated review from the State of Maine for reviews under the Site Location of Development Act, Chapter 500 Stormwater Permits, and Traffic Movement Permits.

Level III: Site Plan Development includes:

- New structures with a total floor area of 10,000 sq. ft. or more except in Industrial Zones.
- New structures with a total floor area of 20,000 sq. ft. or more in Industrial Zones.
- New temporary or permanent parking area(s) or paving of existing unpaved parking areas for more than 75 vehicles.
- Building addition(s) with a total floor area of 10,000 sq. ft. or more (cumulatively within a 3 year period) except in Industrial Zones.
- Building addition(s) with a total floor area of 20,000 sq. ft. or more in Industrial Zones.
- A change in the use of a total floor area of 20,000 sq. ft. or more in any existing building (cumulatively within a 3 year period).
- Multiple family development (3 or more dwelling units) or the addition of any additional dwelling unit if subject to subdivision review.
- Any new major or minor auto business in the B-2 or B-5 Zone, or the construction of any new major or minor auto business greater than 10,000 sq. ft. of building area in any other permitted zone.
- Correctional prerelease facilities.
- Park improvements: New structures greater than 10,000 sq. ft. and/or facilities encompassing 20,000 sq. ft. or more (excludes rehabilitation or replacement of existing facilities); new nighttime outdoor lighting of sports, athletic or recreation facilities not previously illuminated.
- Land disturbance of 3 acres or more (includes stripping, grading, grubbing, filling or excavation).

Portland's development review process and requirements are outlined in the Land Use Code (Chapter 14) which is available on our website:

Land Use Code: <http://me-portland.civicplus.com/DocumentCenter/Home/View/1080>

Design Manual: <http://me-portland.civicplus.com/DocumentCenter/View/2355>

Technical Manual: <http://me-portland.civicplus.com/DocumentCenter/View/2356>

Planning Division

Fourth Floor, City Hall
389 Congress Street
(207) 874-8719

Office Hours

Monday thru Friday
8:00 a.m. – 4:30 p.m.

PROJECT NAME: AMENDMENT TO LOT LINE BETWEEN LOTS 9&14, TO SUBDIVISION PLAT;
ROCKLEDGE AVENUE, LITTLE DIAMOND ISLAND

PROPOSED DEVELOPMENT ADDRESS:

174 ROCKLEDGE AVENUE, LITTLE DIAMOND ISLAND

PROJECT DESCRIPTION:

OWNER OF ADJACET LOTS PROPOSES A CHANGE IN LOT LINE CONFIGURATION TO ACCOMMODATE CONSTRUCTION OF ACCESSORY BUILDING. EXISTING STREET AND SHORE FRONTAGE REMAIN AS EXISTING ON BOTH LOTS.

CHART/BLOCK/LOT: 105J, 9 & 14

PRELIMINARY PLAN _____ (date)

FINAL PLAN _____ (date)

CONTACT INFORMATION:

<p>Applicant – must be owner, Lessee or Buyer</p> <p>Name: MARJORIE SHAW</p> <p>Business Name, if applicable:</p> <p>Address: 400 DANFORTH STREET</p> <p>City/State : PORTLAND, ME Zip Code: 0410</p>	<p>Applicant Contact Information</p> <p>Work #</p> <p>Home# (207) 773-9638</p> <p>Cell # (207) 632-0197 Fax#</p> <p>e-mail: SHAWZIE400@GMAIL.COM</p>
<p>Owner – (if different from Applicant)</p> <p>Name:</p> <p>Address:</p> <p>City/State : Zip Code:</p>	<p>Owner Contact Information</p> <p>Work #</p> <p>Home#</p> <p>Cell # Fax#</p> <p>e-mail:</p>
<p>Agent/ Representative</p> <p>Name: STEPHEN PONDELIS</p> <p>Address: ATTARDO PONDELIS ARCHITECTURE 81 BRIDGE STREET, SUITE 402</p> <p>City/State : YARMOUTH, ME Zip Code: 04096</p>	<p>Agent/Representative Contact information</p> <p>Work # (207) 846-2042</p> <p>Cell # (207) 653-9470</p> <p>e-mail: STEPHEN@ATTARDOPONDELIS.COM</p>
<p>Billing Information</p> <p>Name: ATTARDO PONDELIS ARCHITECTURE</p> <p>Address: 81 BRIDGE STREET, SUITE 402</p> <p>City/State : YARMOUTH, ME Zip Code: 04096</p>	<p>Billing Information</p> <p>Work # (207) 846-2042</p> <p>Cell # Fax#</p> <p>e-mail: CANDACE@ATTARDOPONDELIS.COM</p>

Engineer Name: Address: City/State : Zip Code:	Engineer Contact Information Work # Cell # Fax# e-mail:
Surveyor Name: OWEN HASKELL, INC. Address: 390 US RTE 1 City/State : FALMOUTH, ME Zip Code: 04105	Surveyor Contact Information Work # (207) 774-0424 Cell # Fax# e-mail: JSCHWANDA@OWENHASKELL.COM
Architect Name: STEPHEN PONDELIS Address: ATTARDO PONDELIS ARCHITECTURE 81 BRIDGE STREET, SUITE 402 City/State : YARMOUTH, ME Zip Code: 04096	Architect Contact Information Work # (207) 846-2042 Cell # (207) 653-9470 Fax# e-mail: STEPHEN@ATTARDOPONDELIS.COM
Attorney Name: SCOTT HERRICK Address: DRUMMOND & DRUMMOND ONE MONUMENT WAY City/State : PORTLAND, ME Zip Code: 04101	Attorney Contact Information Work # (207) 774-0317 Cell # Fax# e-mail:

APPLICATION FEES:

Check all reviews that apply. (Payment may be made by Credit Card, Cash or Check payable to the City of Portland.)

Level III Development (check applicable reviews) ___ Less than 50,000 sq. ft. (\$500.00) ___ 50,000 - 100,000 sq. ft. (\$1,000) ___ 100,000 – 200,000 sq. ft. (\$2,000) ___ 200,000 – 300,000 sq. ft. (\$3,000) ___ over \$300,00 sq. ft. (\$5,000) ___ Parking lots over 11 spaces (\$1,000) ___ After-the-fact Review (\$1,000.00 plus applicable application fee) Plan Amendments (check applicable reviews) <input checked="" type="checkbox"/> Planning Staff Review (\$250) ___ Planning Board Review (\$500) The City invoices separately for the following: <ul style="list-style-type: none"> • Notices (\$.75 each) • Legal Ad (% of total Ad) • Planning Review (\$40.00 hour) • Legal Review (\$75.00 hour) Third party review fees are assessed separately. Any outside reviews or analysis requested from the Applicant as part of the development review, are the responsibility of the Applicant and are separate from any application or invoice fees.	Other Reviews (check applicable reviews) ___ Traffic Movement (\$1,000) ___ Stormwater Quality (\$250) ___ Subdivisions (\$500 + \$25/lot) # of Lots ___ x \$25/lot = _____ ___ Site Location (\$3,000, except for residential projects which shall be \$200/lot) # of Lots ___ x \$200/lot = _____ ___ Other _____ ___ Change of Use ___ Flood Plain ___ Shoreland ___ Design Review ___ Housing Replacement ___ Historic Preservation <input checked="" type="checkbox"/> SUBDIVISION PLAT AMENDMENT
--------------------------------------------------------------------------------------------------------------------------------------------------------------------------------------------------------------------------------------------------------------------------------------------------------------------------------------------------------------------------------------------------------------------------------------------------------------------------------------------------------------------------------------------------------------------------------------------------------------------------------------------------------------------------------------------------------------------------------------------------------------------------------------------------------------------------------------------------------------------------------------------------------------------------------------------------------------------------------------------------------------------------------------------------------------------------	-------------------------------------------------------------------------------------------------------------------------------------------------------------------------------------------------------------------------------------------------------------------------------------------------------------------------------------------------------------------------------------------------------------------------------------------------------------------------------------------------------------------------------------------------------------

APPLICATION SUBMISSION:

1. All site plans and written application materials must be submitted electronically on a CD or thumb drive with each plan submitted as separate files, with individual file which can be found on the **Electronic Plan and Document Submittal** page of the City’s website at <http://me-portland.civicplus.com/764/Electronic-Plan-and-Document-Submittal>
2. In addition, one (1) paper set of the plans (full size), one (1) paper set of plans (11 x 17), paper copy of written materials, and the application fee must be submitted to the Building Inspections Office to start the review process.

The application must be complete, including but not limited to the contact information, project data, application checklists, wastewater capacity, plan for fire department review, and applicant signature. The submissions shall include one (1) paper packet with folded plans containing the following materials:


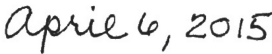
1. One (1) full size site plans that must be folded.
2. One (1) copy of all written materials or as follows, unless otherwise noted:
 - a. Application form that is completed and signed.
 - b. Cover letter stating the nature of the project.
 - c. All Written Submittals (Sec. 14-525 2. (c), including evidence of right, title and interest.
3. A stamped standard boundary survey prepared by a registered land surveyor at a scale not less than one inch to 50 feet.
4. Plans and maps based upon the boundary survey and containing the information found in the attached sample plan checklist.
5. One (1) set of plans reduced to 11 x 17.

Please refer to the application checklist (attached) for a detailed list of submission requirements.

APPLICANT SIGNATURE:

I hereby certify that I am the Owner of record of the named property, or that the owner of record authorizes the proposed work and that I have been authorized by the owner to make this application as his/her authorized agent. I agree to conform to all applicable laws of this jurisdiction. In addition, if a permit for work described in this application is issued, I certify that the Planning Authority and Code Enforcement’s authorized representative shall have the authority to enter all areas covered by this permit at any reasonable hour to enforce the provisions of the codes applicable to this permit.

This application is for a Level II Site Plan review. It is not a permit to begin construction. An approved site plan, a Performance Guarantee, Inspection Fee, Building Permit, and associated fees will be required prior to construction. Other Federal, State or local permits may be required prior to construction, which are the responsibility of the applicant to obtain.

Signature of Applicant: 	Date: 
----------------------------------------------------------------------------------------------------------------	-----------------------------------------------------------------------------------------------

PROJECT DATA

The following information is required where applicable, in order to complete the application.

Total Area of Site	BOTH LOTS = 133,293 sq. ft.
Proposed Total Disturbed Area of the Site FOR CONSTRUCTION	4800 sq. ft.
If the proposed disturbance is greater than one acre, then the applicant shall apply for a Maine Construction General Permit (MCGP) with DEP and a Stormwater Management Permit, Chapter 500, with the City of Portland.	
Impervious Surface Area	
Impervious Area (Total Existing)	6418.2 sq. ft.
Impervious Area (Total Proposed)	7409.35 sq. ft.
Building Ground Floor Area and Total Floor Area	
Building Footprint (Total Existing)	N/A sq. ft.
Building Footprint (Total Proposed)	N/A sq. ft.
Building Floor Area (Total Existing)	N/A sq. ft.
Building Floor Area (Total Proposed)	N/A sq. ft.
Zoning	
Existing	ISLAND RESIDENTIAL
Proposed, if applicable	
Land Use	
Existing	RESIDENTIAL
Proposed	RESIDENTIAL
Residential, If applicable	
	N/A
# of Residential Units (Total Existing)	
# of Residential Units (Total Proposed)	
# of Lots (Total Proposed)	
# of Affordable Housing Units (Total Proposed)	
Proposed Bedroom Mix	
	N/A
# of Efficiency Units (Total Proposed)	
# of One-Bedroom Units (Total Proposed)	
# of Two-Bedroom Units (Total Proposed)	
# of Three-Bedroom Units (Total Proposed)	
Parking Spaces	
	NO VEHICLE ON ISLAND
# of Parking Spaces (Total Existing)	
# of Parking Spaces (Total Proposed)	
# of Handicapped Spaces (Total Proposed)	
Bicycle Parking Spaces	
	N/A
# of Bicycle Spaces (Total Existing)	
# of Bicycle Spaces (Total Proposed)	
Estimated Cost of Project	
	N/A

PRELIMINARY PLAN (Optional) - Level III Site Plan			
Applicant Checklist	Planner Checklist	# of Copies	GENERAL WRITTEN SUBMISSIONS CHECKLIST
N/A		1	Completed Application form
N/A		1	Application fees
N/A		1	Written description of project
N/A		1	Evidence of right, title and interest
N/A		1	Evidence of state and/or federal approvals, if applicable
N/A		1	Written assessment of proposed project's compliance with applicable zoning requirements
N/A		1	Summary of existing and/or proposed easement, covenants, public or private rights-of-way, or other burdens on the site
N/A		1	Written requests for waivers from site plan or technical standards, if applicable.
N/A		1	Evidence of financial and technical capacity
N/A		1	Traffic Analysis (may be preliminary, in nature, during the preliminary plan phase)
Applicant Checklist	Planner Checklist	# of Copies	SITE PLAN SUBMISSIONS CHECKLIST
N/A		1	Boundary Survey meeting the requirements of Section 13 of the City of Portland's Technical Manual
N/A		1	Preliminary Site Plan including the following: (information provided may be preliminary in nature during preliminary plan phase)
N/A			Proposed grading and contours;
N/A			Existing structures with distances from property line;
N/A			Proposed site layout and dimensions for all proposed structures (including piers, docks or wharves in Shoreland Zone), paved areas, and pedestrian and vehicle access ways;
N/A			Preliminary design of proposed stormwater management system in accordance with Section 5 of the Technical Manual (note that Portland has a separate applicability section);
N/A			Preliminary infrastructure improvements;
N/A			Preliminary Landscape Plan in accordance with Section 4 of the Technical Manual;
N/A			Location of significant natural features (including wetlands, ponds, watercourses, floodplains, significant wildlife habitats and fisheries or other important natural features) located on the site as defined in Section 14-526 (b) (1);
N/A			Proposed buffers and preservation measures for significant natural features, as defined in Section 14-526 (b) (1);
N/A			Location , dimensions and ownership of easements, public or private rights of way, both existing and proposed;
N/A			Exterior building elevations.

FINAL PLAN - Level III Site Plan

Applicant Checklist	Planner Checklist	# of Copies	GENERAL WRITTEN SUBMISSIONS CHECKLIST (* If applicant chooses to submit a Preliminary Plan, then the * items were submitted for that phase and only updates are required)
X		1	* Completed Application form
X		1	* Application fees
X		1	* Written description of project
X		1	* Evidence of right, title and interest
X		1	* Evidence of state and/or federal permits DEP SIGN OFF - SEE ATTACHMENT
N/A		1	* Written assessment of proposed project's specific compliance with applicable Zoning requirements
N/A		1	* Summary of existing and/or proposed easements, covenants, public or private rights-of-way, or other burdens on the site
N/A		1	* Evidence of financial and technical capacity
N/A		1	Construction Management Plan
N/A		1	A traffic study and other applicable transportation plans in accordance with Section 1 of the technical Manual, where applicable.
N/A		1	Written summary of significant natural features located on the site (Section 14-526 (b) (a))
N/A		1	Stormwater management plan and stormwater calculations
N/A		1	Written summary of project's consistency with related city master plans
N/A		1	Evidence of utility capacity to serve
N/A		1	Written summary of solid waste generation and proposed management of solid waste
N/A		1	A code summary referencing NFPA 1 and all Fire Department technical standards
N/A		1	Where applicable, an assessment of the development's consistency with any applicable design standards contained in Section 14-526 and in City of Portland Design Manual
N/A		1	Manufacturer's verification that all proposed HVAC and manufacturing equipment meets applicable state and federal emissions requirements.

NOT APPLICABLE FOR SUBDIVISION PLAT AMENDMENT

Applicant Checklist	Planner Checklist	# of Copies	SITE PLAN SUBMISSIONS CHECKLIST (* If applicant chooses to submit a Preliminary Plan, then the * items were submitted for that phase and only updates are required)
N/A		1	* Boundary Survey meeting the requirements of Section 13 of the City of Portland's Technical Manual
N/A		1	Final Site Plans including the following:
N/A			Existing and proposed structures, as applicable, and distance from property line (including location of proposed piers, docks or wharves if in Shoreland Zone);
N/A			Existing and proposed structures on parcels abutting site;
N/A			All streets and intersections adjacent to the site and any proposed geometric modifications to those streets or intersections;
N/A			Location, dimensions and materials of all existing and proposed driveways, vehicle and pedestrian access ways, and bicycle access ways, with corresponding curb lines;
N/A			Engineered construction specifications and cross-sectional drawings for all proposed driveways, paved areas, sidewalks;
N/A			Location and dimensions of all proposed loading areas including turning templates for applicable design delivery vehicles;
N/A			Existing and proposed public transit infrastructure with applicable dimensions and engineering specifications;
N/A			Location of existing and proposed vehicle and bicycle parking spaces with applicable dimensional and engineering information;
N/A			Location of all snow storage areas and/or a snow removal plan;
N/A			A traffic control plan as detailed in Section 1 of the Technical Manual;
N/A			Proposed buffers and preservation measures for significant natural features, where applicable, as defined in Section 14-526(b)(1);
N/A			Location and proposed alteration to any watercourse;
N/A			A delineation of wetlands boundaries prepared by a qualified professional as detailed in Section 8 of the Technical Manual;
N/A			Proposed buffers and preservation measures for wetlands;
N/A			Existing soil conditions and location of test pits and test borings;
N/A			Existing vegetation to be preserved, proposed site landscaping, screening and proposed street trees, as applicable;
N/A			A stormwater management and drainage plan, in accordance with Section 5 of the Technical Manual;
N/A			Grading plan;
N/A			Ground water protection measures;
N/A			Existing and proposed sewer mains and connections;

- Continued on next page -

N/A		Location of all existing and proposed fire hydrants and a life safety plan in accordance with Section 3 of the Technical Manual;
N/A		Location, sizing, and directional flows of all existing and proposed utilities within the project site and on all abutting streets;
N/A		Location and dimensions of off-premises public or publicly accessible infrastructure immediately adjacent to the site;
N/A		Location and size of all on site solid waste receptacles, including on site storage containers for recyclable materials for any commercial or industrial property;
N/A		Plans showing the location, ground floor area, floor plans and grade elevations for all buildings;
N/A		A shadow analysis as described in Section 11 of the Technical Manual, if applicable;
N/A		A note on the plan identifying the Historic Preservation designation and a copy of the Application for Certificate of Appropriateness, if applicable, as specified in Section Article IX, the Historic Preservation Ordinance;
N/A		Location and dimensions of all existing and proposed HVAC and mechanical equipment and all proposed screening, where applicable;
N/A		An exterior lighting plan in accordance with Section 12 of the Technical Manual;
N/A		A signage plan showing the location, dimensions, height and setback of all existing and proposed signs;
N/A		Location, dimensions and ownership of easements, public or private rights of way, both existing and proposed.



N/A FOR AMENDMENT TO LOT LINE

**PORTLAND FIRE DEPARTMENT
SITE REVIEW
FIRE DEPARTMENT CHECKLIST**




A separate drawing[s] shall be provided as part of the site plan application for the Portland Fire Department's review.

1. Name, address, telephone number of applicant
- 2.
3. Name address, telephone number of architect
4. Proposed uses of any structures [NFPA and IBC classification]
- 5.
6. Square footage of all structures [total and per story]
7. Elevation of all structures
8. Proposed fire protection of all structures
 - **As of September 16, 2010 all new construction of one and two family homes are required to be sprinkled in compliance with NFPA 13D. This is required by City Code. (NFPA 101 2009 ed.)**
9. Hydrant locations
10. Water main[s] size and location
11. Access to all structures [min. 2 sides]
12. A code summary shall be included referencing NFPA 1 and all fire department. Technical standards.

Some structures may require Fire flows using annex H of NFPA 1

CITY OF PORTLAND WASTEWATER CAPACITY APPLICATION

Department of Public Services,
55 Portland Street,
Portland, Maine 04101-2991



Mr. Frank J. Brancely,
Senior Engineering Technician,
Phone #: (207) 874-8832,
Fax #: (207) 874-8852,
E-mail: fjb@portlandmaine.gov

Date: _____

1. Please, Submit Utility, Site, and Locus Plans.

Site Address: _____

Chart Block Lot Number: _____

Proposed Use: _____

Previous Use: _____

Existing Sanitary Flows: _____ GPD

Existing Process Flows: _____ GPD

Description and location of City sewer that is to receive the proposed building sewer lateral.

Site Category	Commercial (see part 4 below)	<input type="checkbox"/>
	Industrial (complete part 5 below)	<input type="checkbox"/>
	Governmental	<input type="checkbox"/>
	Residential	<input type="checkbox"/>
	Other (specify)	<input type="checkbox"/>

(Clearly, indicate the proposed connections, on the submitted plans)

2. Please, Submit Contact Information.

City Planner's Name: _____ Phone: _____

Owner/Developer Name: _____

Owner/Developer Address: _____

Phone: _____ Fax: _____ E-mail: _____

Engineering Consultant Name: _____

Engineering Consultant Address: _____

Phone: _____ Fax: _____ E-mail: _____

(Note: Consultants and Developers should allow +/- 15 days, for capacity status, prior to Planning Board Review)

3. Please, Submit Domestic Wastewater Design Flow Calculations.

Estimated Domestic Wastewater Flow Generated: _____ GPD

Peaking Factor/ Peak Times: _____

Specify the source of design guidelines: (i.e. "Handbook of Subsurface Wastewater Disposal in Maine," "Plumbers and Pipe Fitters Calculation Manual," Portland Water District Records, Other (specify)

(Note: Please submit calculations showing the derivation of your design flows, either on the following page, in the space provided, or attached, as a separate sheet)

4. Please, Submit External Grease Interceptor Calculations.

Total Drainage Fixture Unit (DFU) Values: _____
Size of External Grease Interceptor: _____
Retention Time: _____
Peaking Factor/ Peak Times: _____

(Note: In determining your restaurant process water flows, and the size of your external grease interceptor, please use The Uniform Plumbing Code. Note: In determining the retention time, sixty (60) minutes is the minimum retention time. Note: Please submit detailed calculations showing the derivation of your restaurant process water design flows, and please submit detailed calculations showing the derivation of the size of your external grease interceptor, either in the space provided below, or attached, as a separate sheet)

5. Please, Submit Industrial Process Wastewater Flow Calculations

Estimated Industrial Process Wastewater Flows Generated: _____ GPD
Do you currently hold Federal or State discharge permits? Yes _____ No _____
Is the process wastewater termed categorical under CFR 40? Yes _____ No _____
OSHA Standard Industrial Code (SIC): <http://www.osha.gov/oshstats/sicser.html>
Peaking Factor/Peak Process Times: _____

(Note: On the submitted plans, please show where the building's domestic sanitary sewer laterals, as well as the building's industrial-commercial process wastewater sewer laterals exits the facility. Also, show where these building sewer laterals enter the city's sewer. Finally, show the location of the wet wells, control manholes, or other access points; and, the locations of filters, strainers, or grease traps)

(Note: Please submit detailed calculations showing the derivation of your design flows, either in the space provided below, or attached, as a separate sheet)

Notes, Comments or Calculation



A Guide to Holding Neighborhood Meetings Portland, Maine

Planning and Urban Development Department
Planning Division and Planning Board

In order to improve communication between applicants and neighbors, the City of Portland requires applicants who are proposing certain types of development review projects, to hold a neighborhood meeting.

Developments requiring a neighborhood meeting

- Proposed map amendments, contract zones and zoning text amendments that would result in major development;
- Subdivisions of five or more units or lots;
- Master Development Plans; and
- Level III site plan proposals as defined in Section 14-523.

(The Land Use Code, including Article II (Planning Board) and Article V (Site Plan – which contains the neighborhood meeting requirements), are available on the City's web site at www.portlandmaine.gov/citycode/chapter014.pdf)

Timing of meeting

- **Subdivisions of 5 or more units or lots, zone changes, contract zones, zoning text amendments and Level III site plans:**
 - Preliminary Site Plan - The meeting should be held within 30 calendar days of filing the application.
 - Final Site Plan – If only a final plan is submitted, the meeting should be held within 21 calendar days of filing the application and no less than 7 calendar days before the public hearing.
- **Master Plan Development:**
 - The meeting should be held within 30 calendar days of filing the application.
 - The meeting should be held on a date no less than 7 calendar days before a public workshop or public hearing.
 - The meeting shall not be combined with any required neighborhood meeting for the Level III applications.

Location of meeting

- The meeting should be held in the evening, during the week, at a convenient location within the Portland neighborhood surrounding the proposed site. Community meeting spaces at libraries, schools or other places of assembly are recommended. Neighborhood schools are usually available for evening meetings.
- Meetings should not be held on the same day as scheduled Planning Board or City Council meetings. The City Council generally meets on the 1st and 3rd Monday of each month and the Planning Board generally meets on the 2nd and 4th Tuesday of each month; however additional meetings may be scheduled. An updated schedule may be found on the City's website: www.portlandmaine.gov

Invitation List

- Property owners within 500 feet of the proposed development (1000 feet for proposed industrial subdivisions and industrial zone changes)
- Interested citizens and neighborhood groups.

The Planning Division provides the mailing labels. We require at least 48 hours notice to generate the mailing labels and a charge of \$1.00 per sheet will be payable upon receipt of the labels. An electronic version (excel or word format) of the labels can also be e-mailed upon request.

A digital copy of the notice must be provided to the Planning Office (jmy@portlandmaine.gov and ldobson@portlandmaine.gov) and the assigned planner, which will then be forwarded to those on the interested citizen list who receive e-mail notices.

When to Send Invitations

- Invitations must be sent **no less than 10 days (to include weekends)** prior to the neighborhood meeting.
- Notices may be sent by regular mail and do not need to be sent by certified mail.

Notice Description

A recommended invitation format is included in this packet of material.

Attendance Sheet and Meeting Minutes

- Sign-in sheet must be circulated for those in attendance.
- Applicant shall take accurate minutes of the meeting.
- The sign-in sheet and minutes shall be submitted to the Planning Division.

A public hearing will not be scheduled until the meeting minutes and sign-up sheet are submitted to the Planning Division.

A Certification form is included with this packet to be completed and signed by the applicant.

Please call the Planning Division at 874-8721 or 874-8719 if you have any questions.

Attachments

1. Neighborhood Meeting Invitation Format
2. Neighborhood Meeting Certification

EXAMPLE: Neighborhood Meeting Invitation Format

**Applicant/Consultant
Letterhead**

(Date)

Dear Neighbor:

Please join us for a neighborhood meeting to discuss our plans for a (development proposal) located at (location/number and street address).

Meeting Location: _____

Meeting Date: _____

Meeting Time: _____

(The City code requires that property owners within 500 feet (1000 feet for proposed industrial subdivisions and industrial zone changes) of the proposed development and residents on an “interested parties list”, be invited to participate in a neighborhood meeting. A sign-in sheet will be circulated and minutes of the meeting will be taken. Both the sign-in sheet and minutes will be submitted to the Planning Board.)

If you have any questions, please call (telephone number of applicant or consultant).

Sincerely,

(Applicant)

Note:

Under Section 14-32(C) and 14-524(a)d of the City Code of Ordinances, an applicant for a Level III development, subdivision of over five lots/units, or zone change is required to hold a neighborhood meeting within 30 days of submitting a preliminary application or 21 days of submitting a final site plan application, if a preliminary plans was not submitted. The neighborhood meeting must be held at least seven days prior to the Planning Board public hearing on the proposal. Should you wish to offer additional comments on this proposed development, you may contact the Planning Division at 874-8721 or send written correspondence to the Planning and Urban Development Department, Planning Division 4th Floor, 389 Congress Street Portland, ME 04101 or by email: to bab@portlandmaine.gov

EXAMPLE: Neighborhood Meeting Certification

I, (applicant/consultant) hereby certify that a neighborhood meeting was held on (date) at (location) at (time).

I also certify that on (date at least ten (10) days prior to the neighborhood meeting), invitations were mailed to the following:

1. All addresses on the mailing list provided by the Planning Division which includes property owners within 500 feet of the proposed development or within 1000 feet of a proposed industrial subdivision or industrial zone change.
2. Residents on the "interested parties" list.
3. A digital copy of the notice was also provided to the Planning Division (jmy@portlandmaine.gov and ldobson@portlandmaine.gov) and the assigned planner to be forwarded to those on the interested citizen list who receive e-mail notices.

Signed,

_____ (date)

Attached to this certification are:

1. Copy of the invitation sent
2. Sign-in sheet
3. Meeting minutes