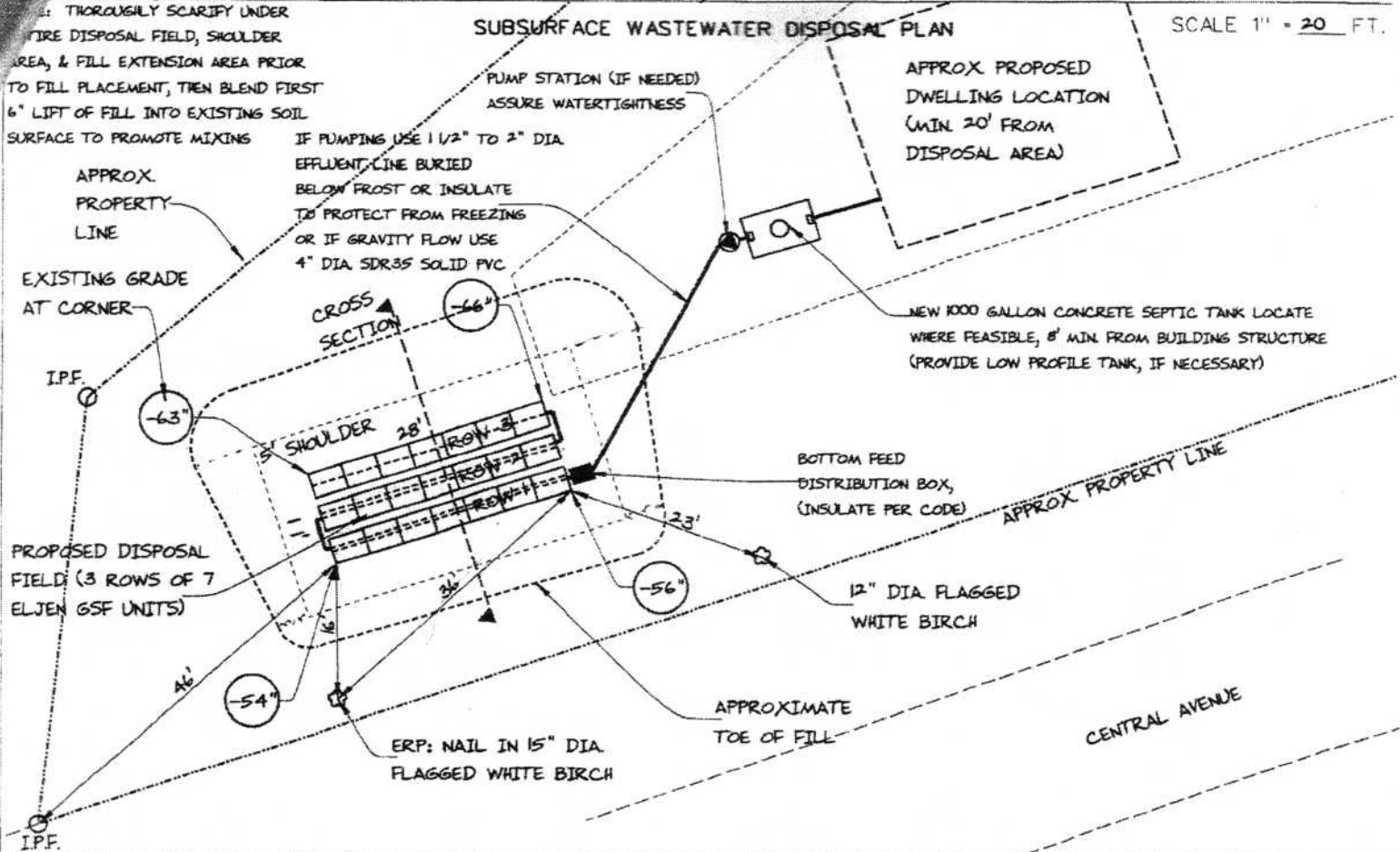


SUBSURFACE WASTEWATER DISPOSAL SYSTEM APPLICATION

Maine Department of Human Services
 Division of Health Engineering, Station 10 SMS
 (207) 287-5672 FAX (207) 287-4172

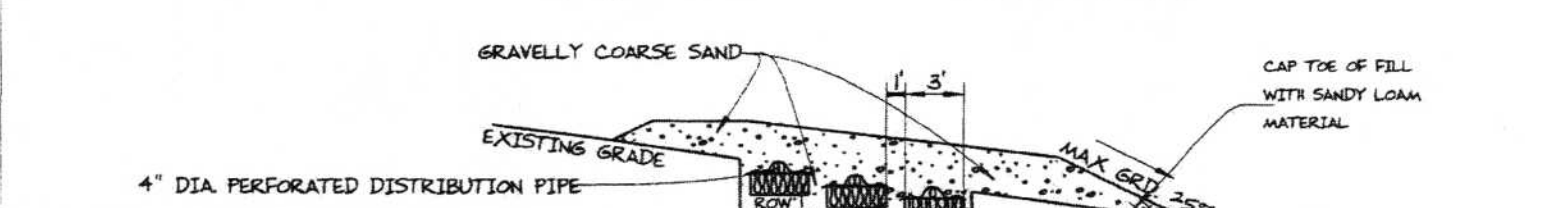
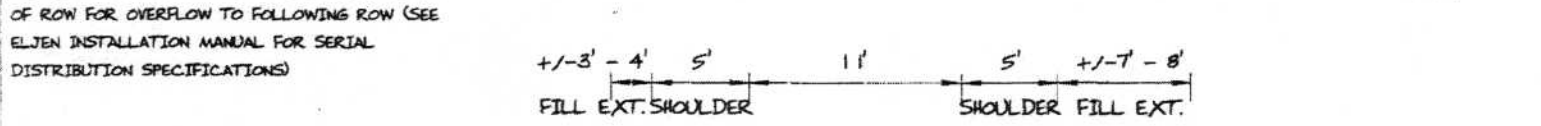
Town, City, Plantation: **PORTLAND, PEAKS ISLAND**
 Street, Road, Subdivision: **76 CENTRAL AVENUE, LOT 4**
 Owner's Name: **GEORGE PURTELL**



FILL REQUIREMENTS		CONSTRUCTION ELEVATIONS		ELEVATION REFERENCE POINT	
Depth of Fill (Upslope)	: 11" - 13"	Finished Grade Elevation		Location & Description	NAIL 34" ABOVE
Depth of Fill (Downslope)	: 12" - 15"	Top of Proprietary Device		BASE OF 15" DIA FLAGGED WHITE BIRCH	
DEPTHS AT CROSS-SECTION (shown below)		Bottom of Disposal Area		Reference Elevation is: 0.0" or -----	

DISPOSAL AREA CROSS SECTION

SCALE:
 VERTICAL: 1" = 5 FT
 HORIZONTAL: 1" = 10 FT



	ROW 1	ROW 2	ROW 3
CLEAN FILL	-43"	-47"	-51"
GEOTEXTILE FABRIC	-55"	-59"	-63"
OVER 4" DIA PERF. PIPE	-59"	-63"	-67"
ELJEN IN-DRAIN UNIT	-66"	-70"	-74"
	-73"	-76"	-80"

Albert Frick
 Site Evaluator Signature

163
 SE =

10/2/2014
 Date

Page 3 of 3
 HHE-200 Rev. 10/02