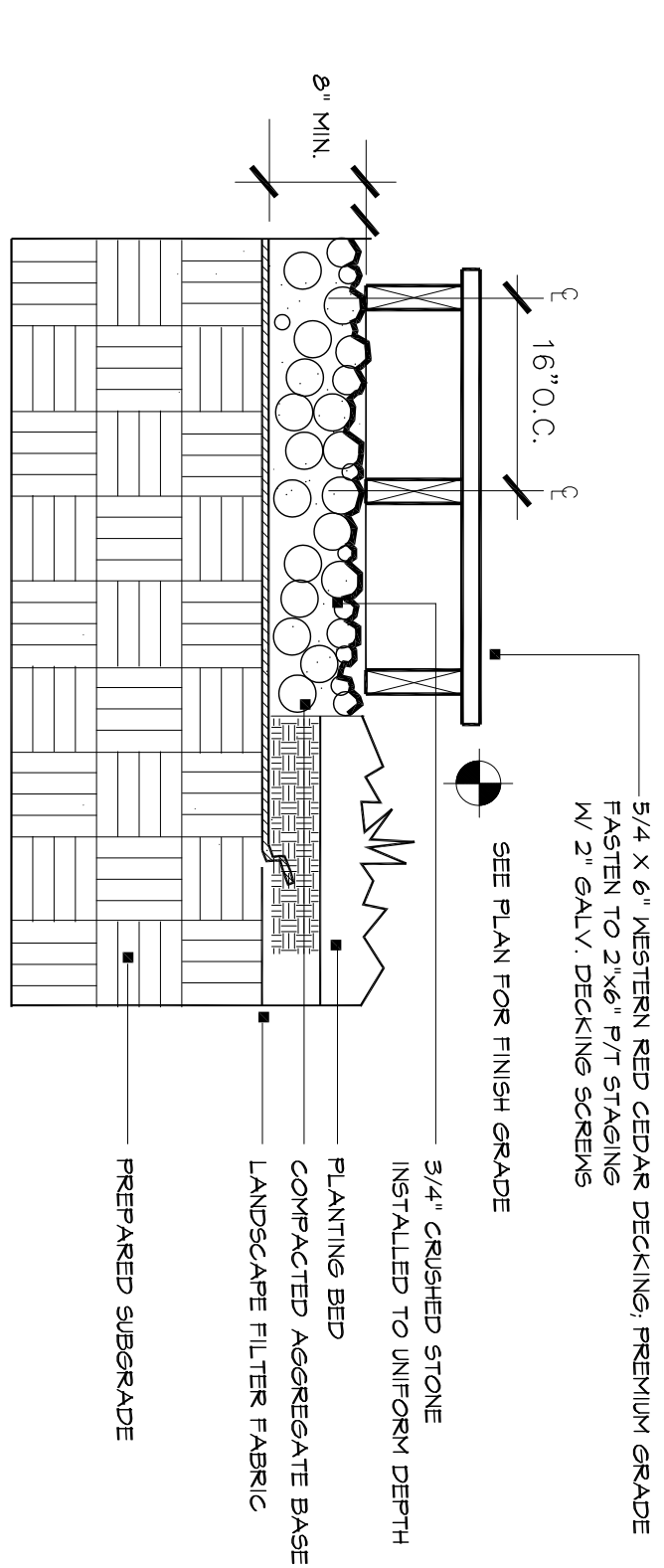


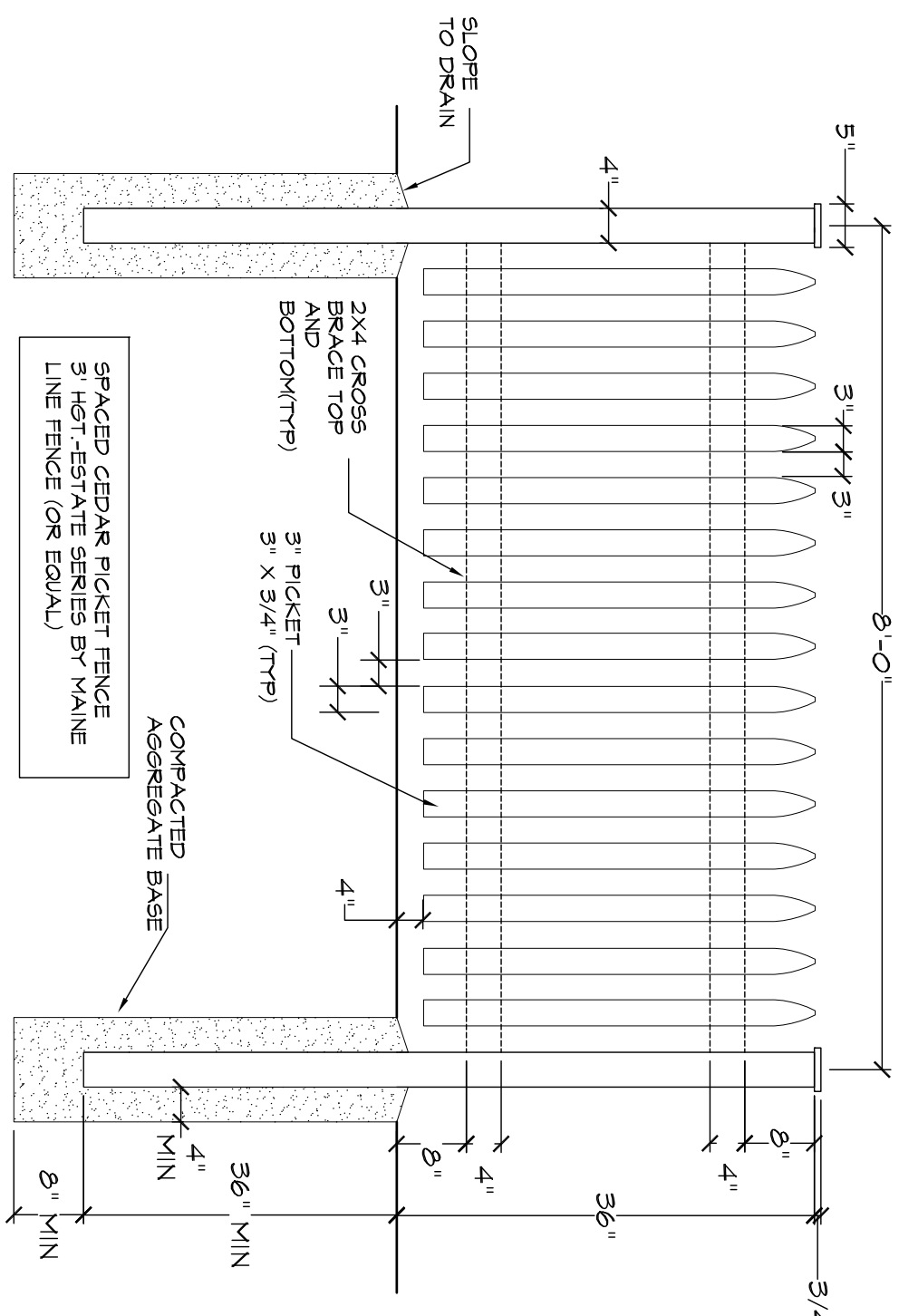
<b>A</b> LANDSCAPE AREA	<p>3" SHOPPED BARK MULCH SUBMIT SAMPLE TO L.A. PRIOR TO INSTALLATION 10" PREPARED TOPSOIL (MIN.) SEE SPECIFICATIONS FOR AD MIXTURE PREPARED SUBGRADE</p>
<b>B</b> LOAM AND SEED	<p>SEED MIX, SEE SPECS. PREPARED FINELY GRADED TOPSOIL (5" MIN.) NO STONES OVER 3/4" DIA. PREPARED SUBGRADE</p>
<b>C</b> GRADED STONE FINISH	<p>3" CRUSHED STONE (TO BE DETERMINED) 1/8" STEEL EDGING 3" CRUSHED GRAVEL (TYPE A) COMP. OR UNDISTURBED SUBGRADE</p>

NOTE: ALL COURSE MATERIALS REFLECT THICKNESS AFTER FINAL COMPACTION.

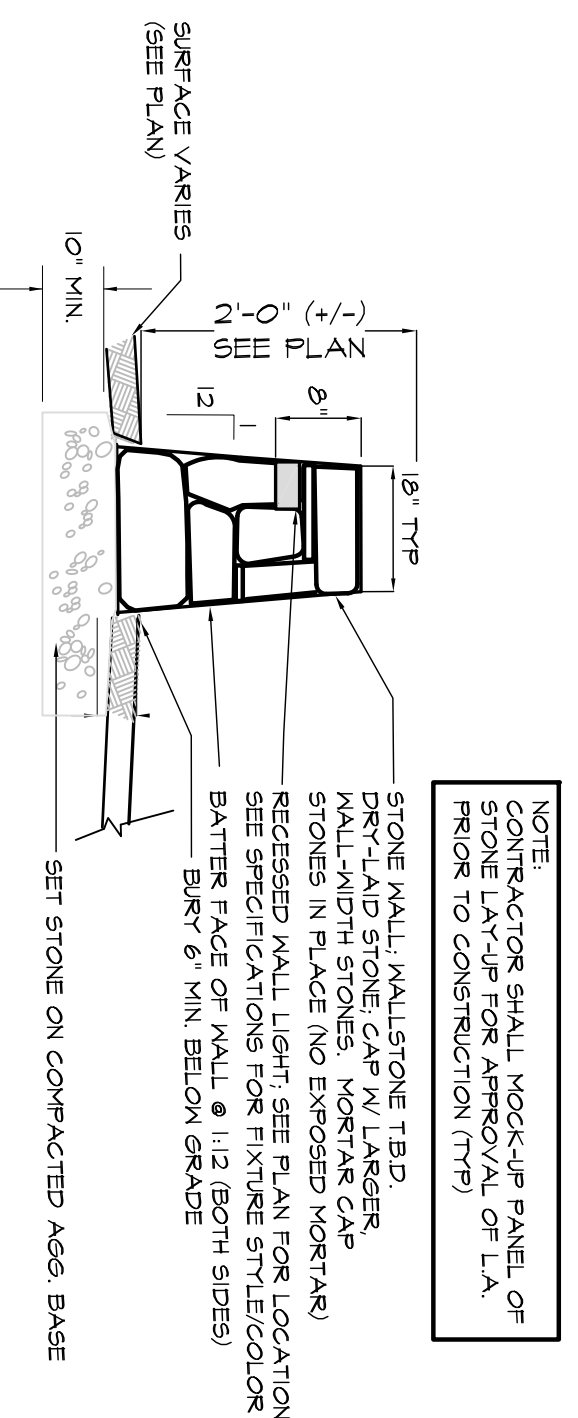
1 SCHEDULE OF SURFACES / DETAIL  
NOT TO SCALE



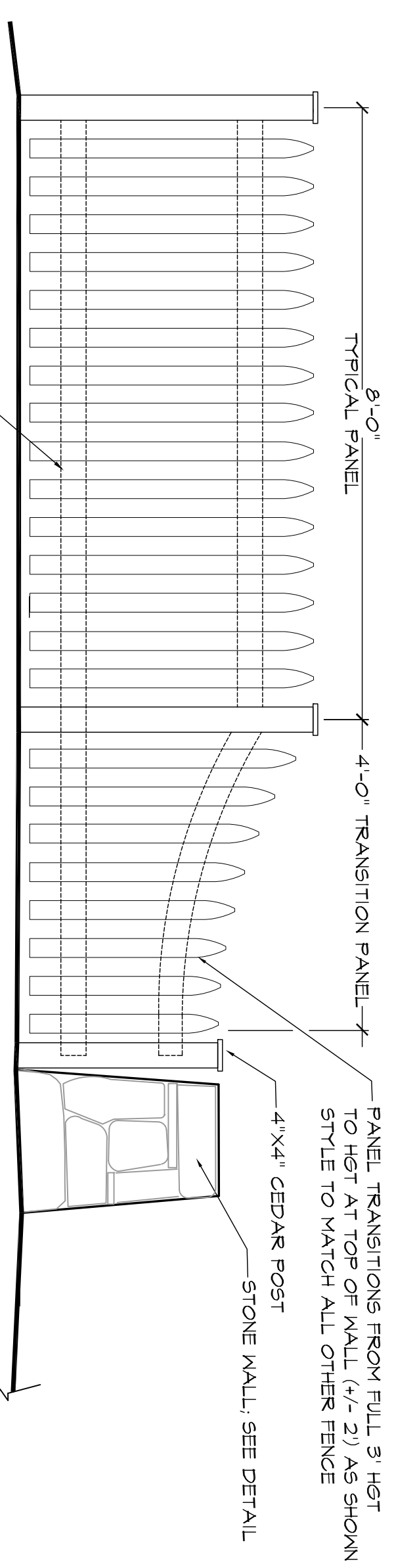
2 WOOD DECKING ON GRADE DETAIL  
NOT TO SCALE




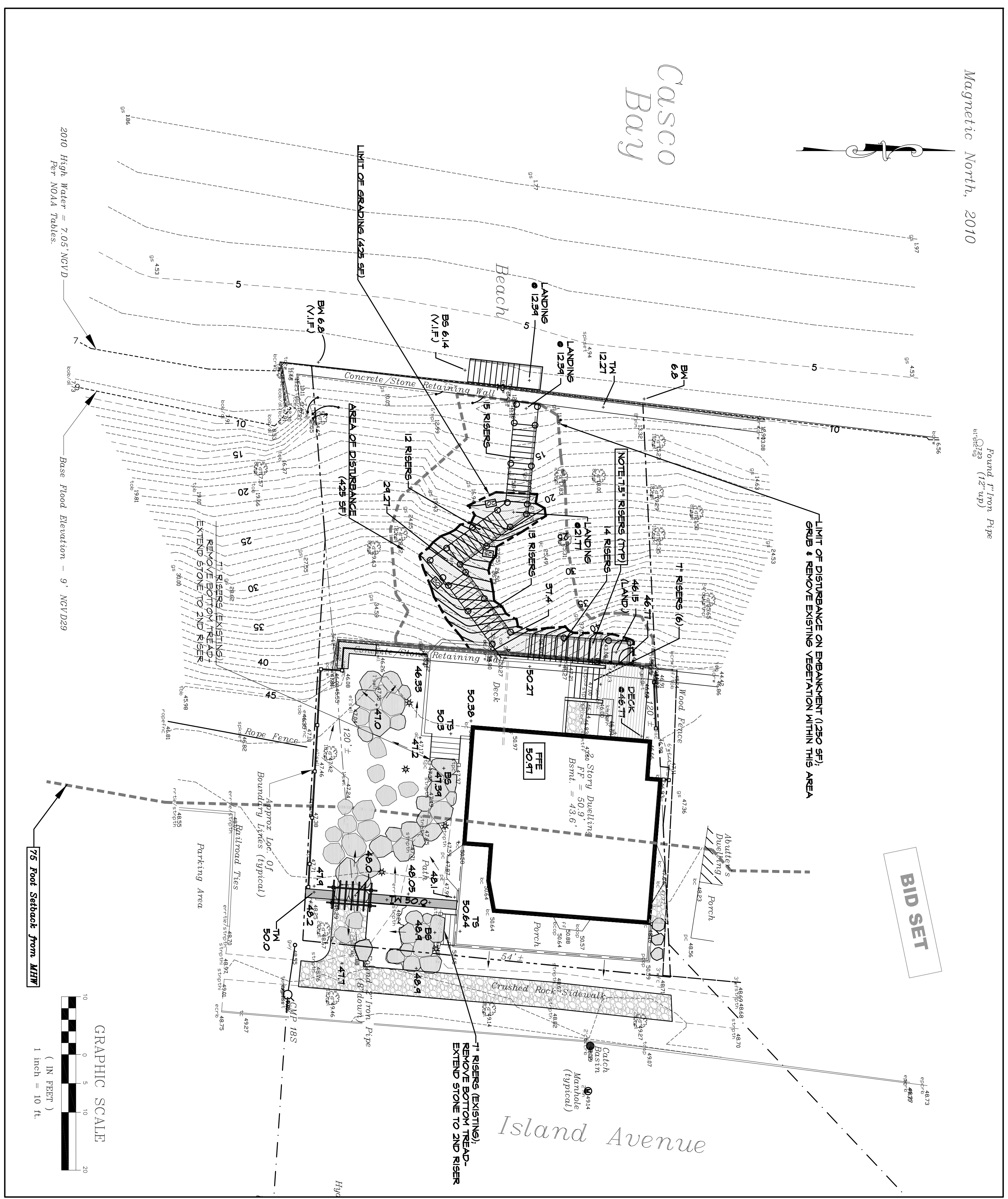
3 CEDAR PICKET FENCE  
NOT TO SCALE



4 FREESTANDING STONE WALL DETAIL  
NOT TO SCALE



5 FENCE TRANSITION AT STONE WALL  
NOT TO SCALE



**BID SET**

**MONTGOMERY RESIDENCE**  
PEAKS ISLAND  
PORTLAND, MAINE

**CARROLL ASSOCIATES**  
Landscape Architects

217 Commercial Street Portland, Maine 04101  
207.772.1552 pcarroll@carroll-assoc.com

Consultants:  
SURVEYOR:  
James D. Nadeau, LLC  
918 Bridgton Ave.  
Portland, ME 04102  
207-878-7870

Drawing Set:	BID SET
Date:	1/17/11
Revision:	PERMIT SET
Date:	2/11/11
Revision:	BID SET
Checked:	
PC:	
Approved:	
Drawing Title:	SITE GRADING PLAN

**L-2.0**

© 2010 CARROLL ASSOCIATES