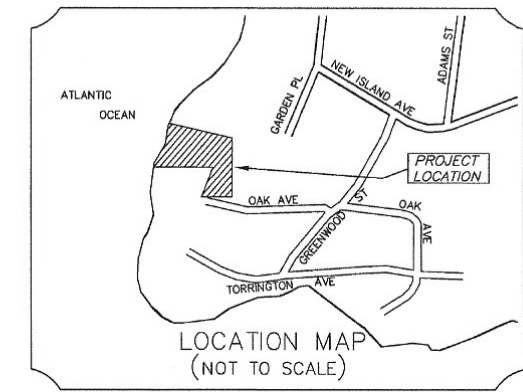
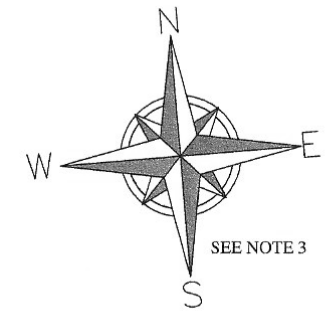


ATLANTIC OCEAN



**SURVEY NOTES:**

- (1) OWNER OF RECORD OF THE SURVEYED PARCEL IS CINDY'S PLACE LLC AS DESCRIBED IN A DEED DATED MAY 9, 2014 AND RECORDED IN BOOK 31497 PAGE 56 IN THE CUMBERLAND COUNTY REGISTRY OF DEEDS.
- (2) THE PROPERTY IS SHOWN AS LOT 18, BLOCK R AND LOT 21, BLOCK R ON THE CITY OF PORTLAND ASSESSOR'S MAP 84.
- (3) BEARINGS ARE BASED ON GRID NORTH - MAINE STATE PLANE 1802 WEST ZONE.
- (4) ELEVATIONS ARE BASED ON A DISK FOUND AT CEMETARY WITH AN ELEVATION OF 14.94' AS PROVIDED BY CITY OF PORTLAND ENGINEERING DEPARTMENT.
- (5) A PORTION OF THE SURVEYED PARCEL IS LOCATED IN ZONE A2 PER FIRM (FLOOD INSURANCE RATE MAP) PANEL 230051 0015 B .

**PLAN REFERENCES:**

- (1) "PLAN OF THE HENRY M. BRACKETT ESTATE, COMPRISING THE ENTIRE SOUTHERLY END OF PEAK'S ISLAND, MAINE" DATED OCTOBER, 1900 BY J.B. JONES AND RECORDED IN PLAN BOOK 9, PAGE 57 IN THE CUMBERLAND COUNTY REGISTRY OF DEEDS.
- (2) "PLAN DEPICTING THE RESULTS OF A BOUNDARY SURVEY MADE FOR PEAKS ISLAND LIONS CLUB, ISLAND AVENUE, PEAKS ISLAND, PORTLAND, MAINE" DATED OCTOBER 16, 2003 BY NADEAU & LODGE INC. AND RECORDED IN PLAN BOOK 204, PAGE 156 IN THE CUMBERLAND COUNTY REGISTRY OF DEEDS.
- (3) "GREENWOOD GARDEN" DATED JANUARY 1948 BY A.M.& G.T. PILLSBURY AND RECORDED IN PLAN BOOK 33, PAGE 33 IN THE CUMBERLAND COUNTY REGISTRY OF DEEDS.

**BOUNDARY SURVEY**

2-4 OAK AVENUE  
PEAKS ISLAND  
PORTLAND, ME

FOR: **MCTIGUE CONSTRUCTION**

97 BRACKETT AVENUE  
PEAKS ISLAND  
PORTLAND, ME 04074

SURVEY BY: **SURVEY, INC.**

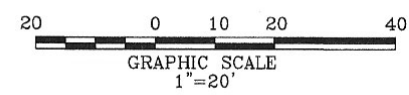
P.O. BOX 210  
WINDHAM, ME 04062  
(207) 892-2556  
INFO@SURVEYINCORPORATED.COM

DWN: DJP

CHK: WCS

DATE: OCTOBER 2015

JOB NO. 15-072



I CERTIFY THAT THIS SURVEY CONFORMS TO THE STANDARDS OF THE MAINE BOARD OF LICENSURE FOR PROFESSIONAL LAND SURVEYORS AND IS CORRECT TO THE BEST OF MY KNOWLEDGE, INFORMATION, AND BELIEF.

*William C. Shippen*  
WILLIAM C. SHIPPEN P.L.S. 2118

NO.	DESCRIPTION	BY	DATE

REBUILD BUNK HOUSE  
REVISIONS

CLIENT:  
KEVIN CARTER  
2-4 OAK STREET

DRAWINGS PROVIDED BY:  
MCTIGUE  
CONSTRUCTION

DATE:

12/14/2017

SCALE:

SHEET:

A-10