

SITE PLAN
 COMERCIAL LOT
 GREAT DIAMOND COVE
 GREAT DIAMOND IS., PORTLAND



Albert Frick Associates, Inc.
 Soil Scientists & Site Evaluators
 Gorham, Maine 04038

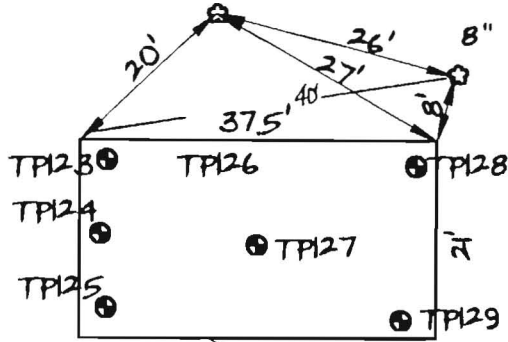
Date	Revision Description

Drawn By: BF.
 Date: 1/19/98

Checked By: AF.
 Scale: 1" = 60'

ERP: 6" DIA. MAPLE

8" DIA. BEECH



PROPOSED
DISPOSAL
AREA

83F-A

LOT 66
 SITE PLAN
 GREAT DIAMOND COVE
 GREAT DIAMOND IS., PORTLAND

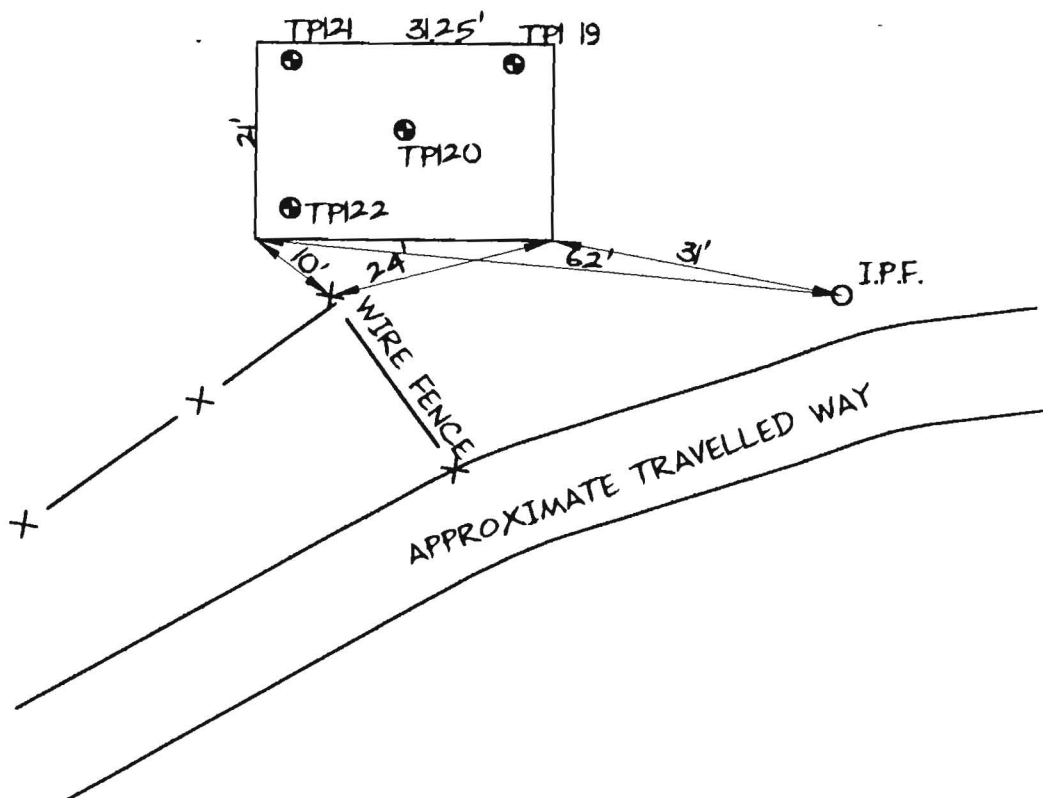


Albert Frick Associates, Inc.
 Soil Scientists & Site Evaluators
 Gerham, Maine 04038

Date:	Revision Description

Drawn By: BF.
 Date 11/19/98

Checked By: AF.
 Scale 1" = 20'



SITE PLAN
 GREAT DIAMOND COVE, LOT 63
 GREAT DIAMOND IS., PORTLAND

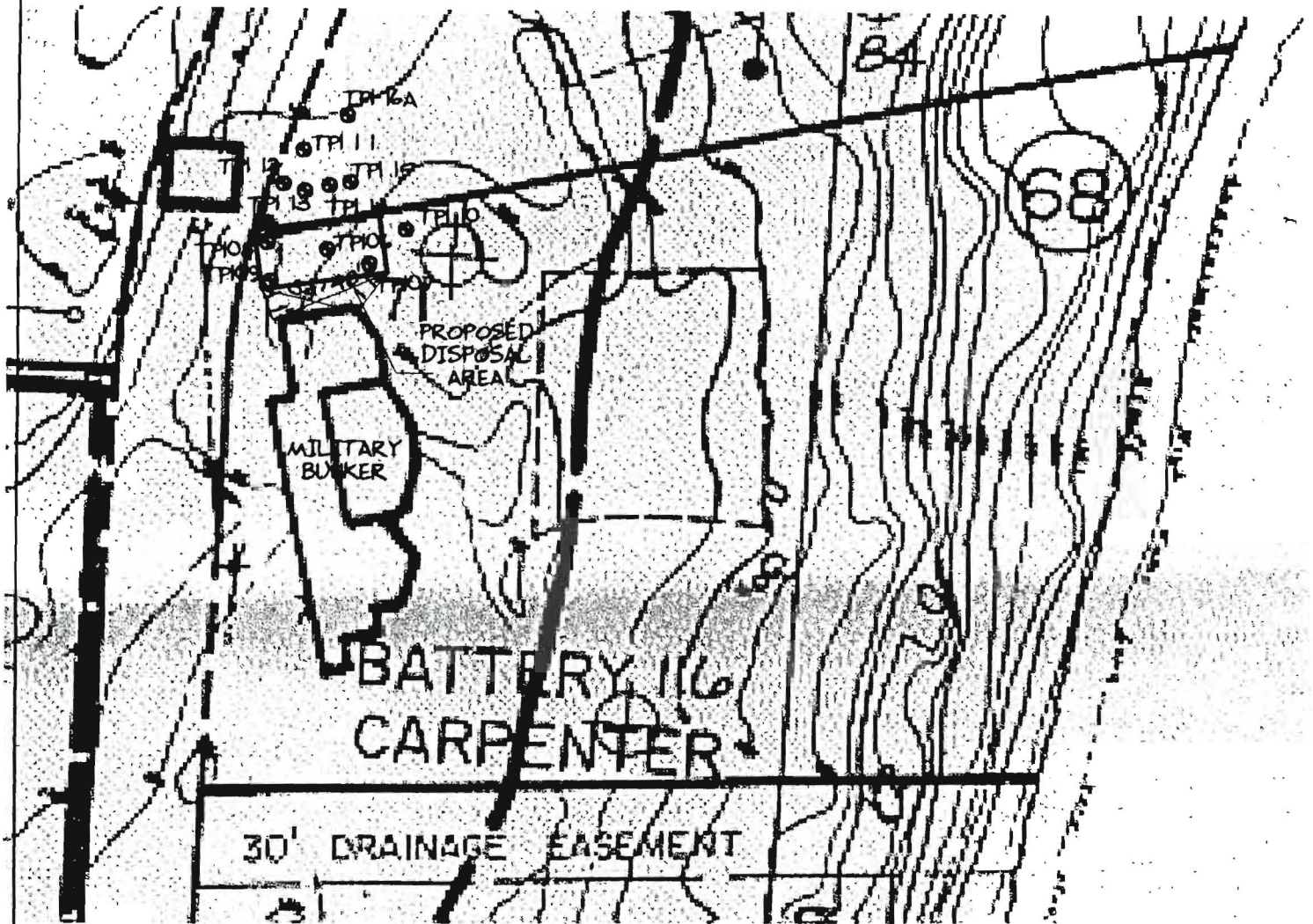


Albert Frick Associates, Inc.
 Soil Scientists & Site Evaluators
 Gorham, Maine 04038

Date:	Revision Description

Drawn By: B.F.
 Date: 11/19/98

Checked By: A.F.
 Scale 1" = 20'



SITE PLAN
 GREAT DIAMOND COVE, LOT 68
 GREAT DIAMOND IS., PORTLAND

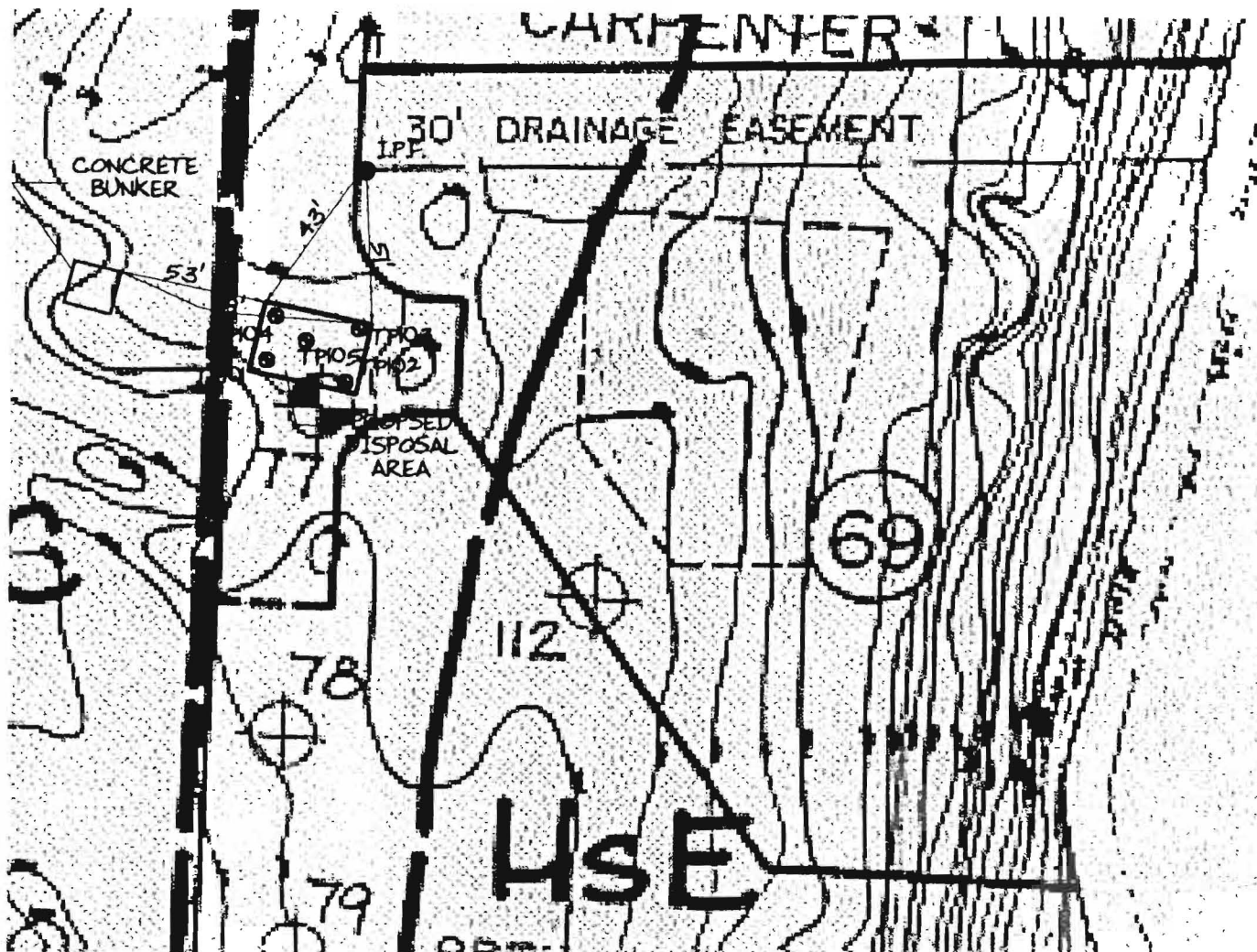


Albert Frick Associates, Inc.
 Soil Scientists & Site Evaluators
 Gerham, Maine 04038

Date	Revision Description

Drawn By **BF.**
 Date **11/19/98**

Checked By **AF.**
 Scale **1" = 50'**

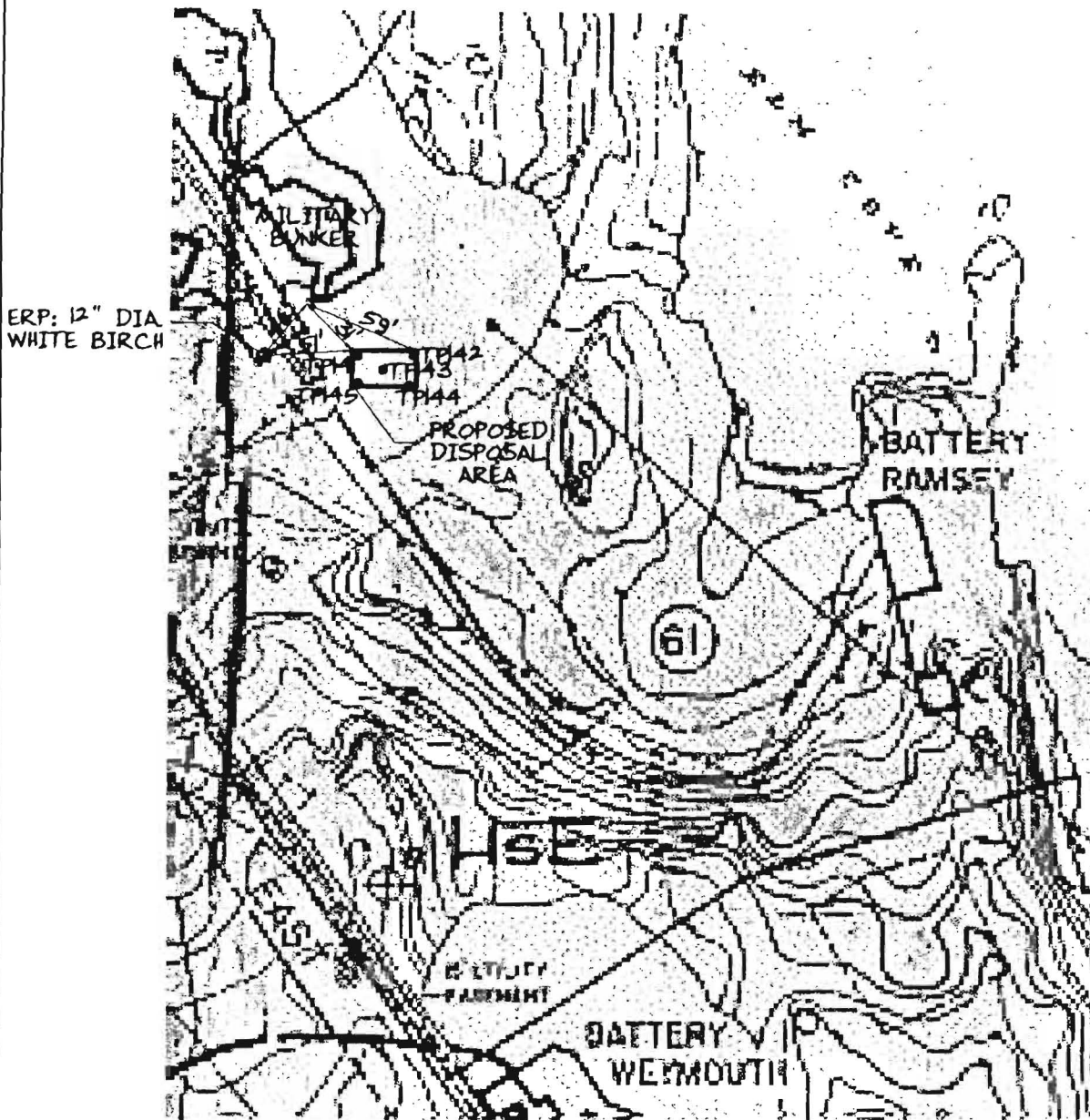


SITE PLAN
 GREAT DIAMOND COVE, LOT 69
 GREAT DIAMOND IS., PORTLAND



Albert Frick Associates, Inc.
 Soil Scientists & Site Evaluators
 Gerham, Maine 04038

Date	Revision Description	Drawn By	Checked By
		BF.	AF.
		Date 11/19/98	Scale 1" = 50'



SITE PLAN
 GREAT DIAMOND COVE, LOT 4
 GREAT DIAMOND IS., PORTLAND

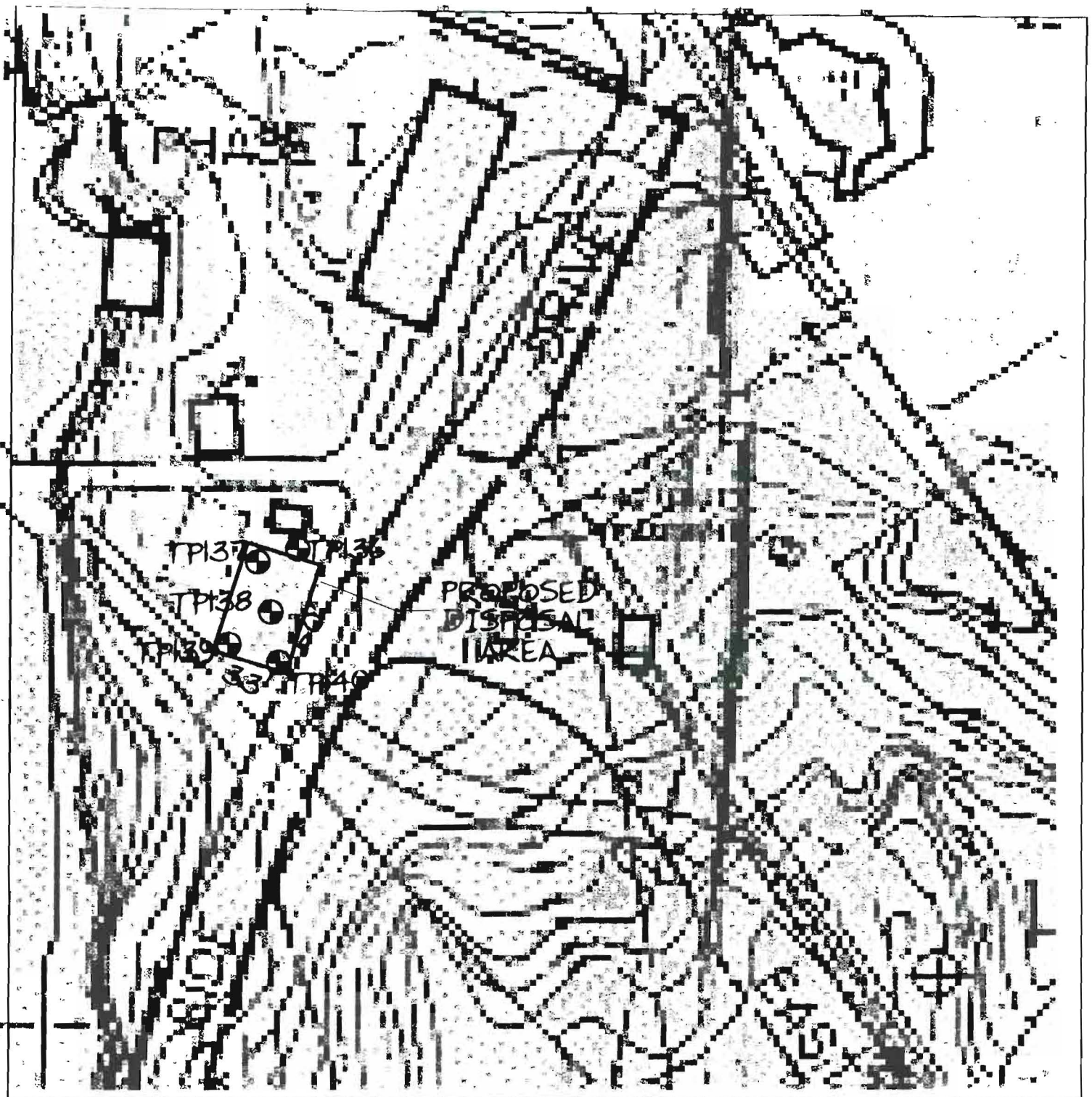


Albert Frick Associates, Inc.
 Soil Scientists & Site Evaluators
 Gerham, Maine 04038

Date	Revision Description

Drawn By: B.F.
 Date: 11/19/98

Checked By: A.F.
 Scale: 1" = 100'



SITE PLAN
 COMMERCIAL LOT (BACKUP)
 GREAT DIAMOND COVE
 GREAT DIAMOND IS., PORTLAND



Albert Frick Associates, Inc.
 Soil Scientists & Site Evaluators
 Gorham, Maine 04038

Date	Revision Description

Drawn By: BF.
 Date: 11/19/98

Checked By: AF.
 Scale: 1" = 60'